APPENDIX D

Civil Rights Impact Analysis
Population Distribution Maps

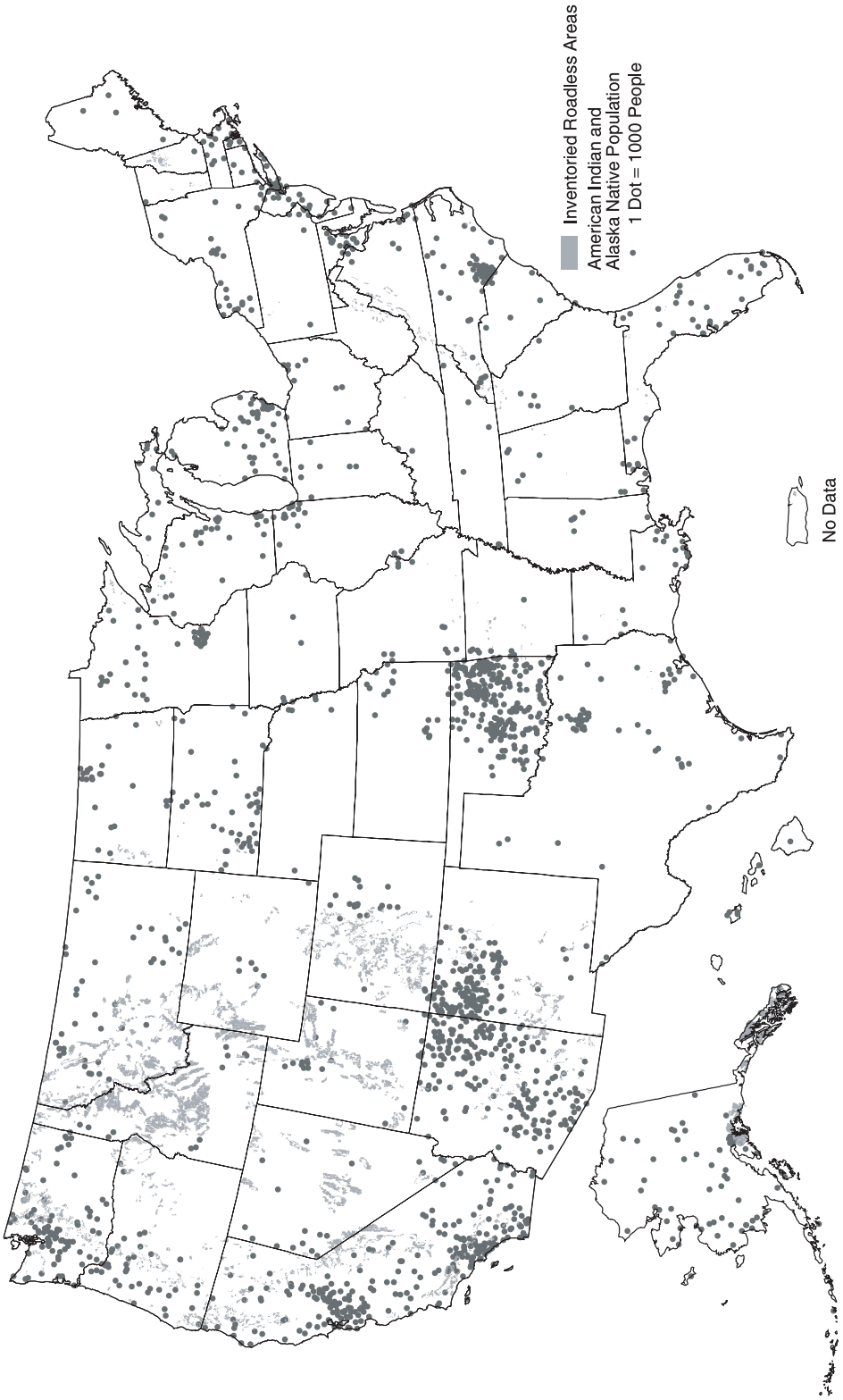

Figure D-1. American Indian population distribution in relation to inventoried roadless areas, 1990.
(Vasievich 2000)

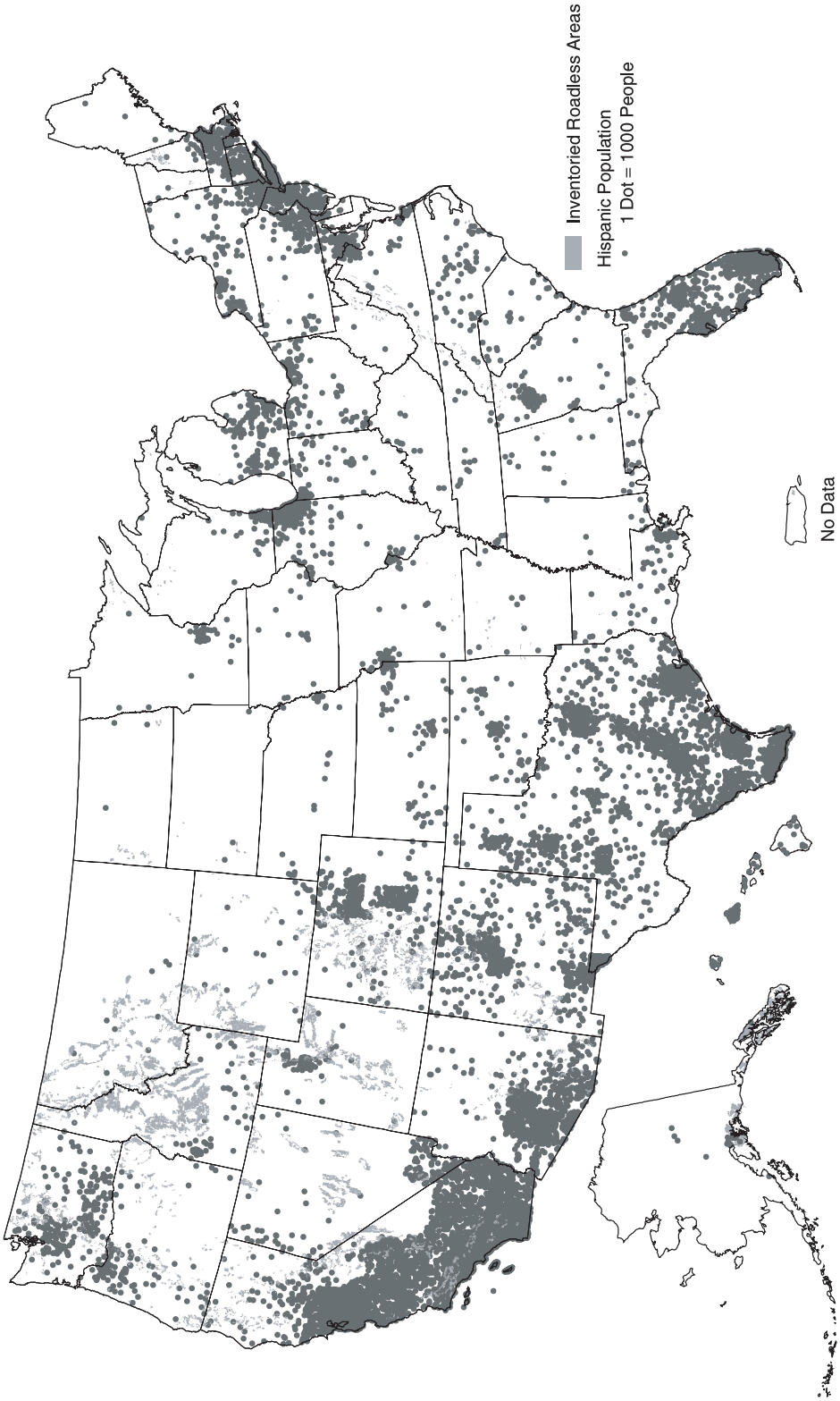

Figure D-2. Hispanic population distribution in relation to inventoried roadless areas, 1990.
(Vasievich 2000)

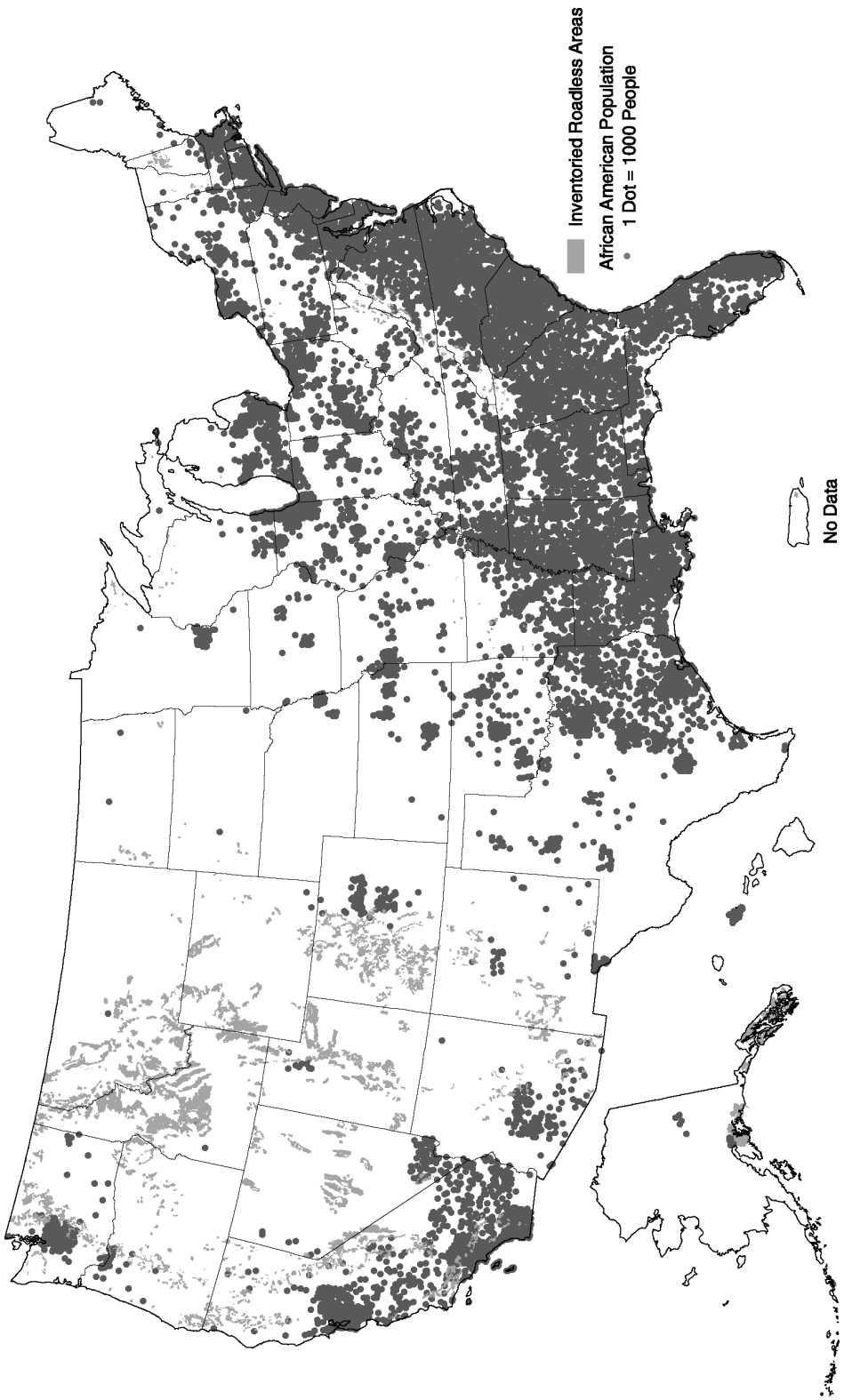

Figure D-3. African American population distribution in relation to inventoried roadless areas, 1990.
(Vasievich 2000)

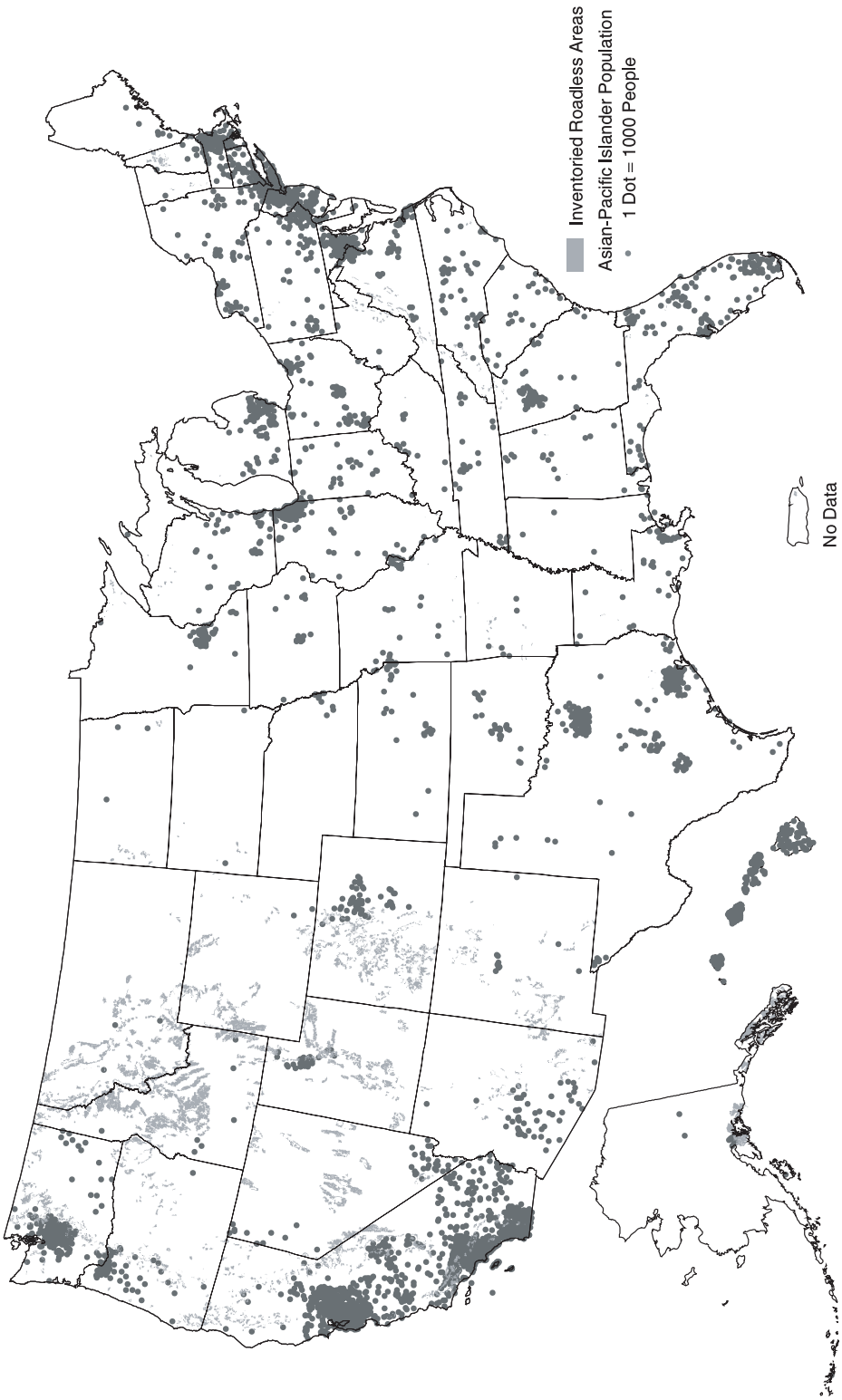

Figure D-4. Asian and Pacific Islander population distribution in relation to inventoried roadless areas, 1990. *(Vasievich 2000)*

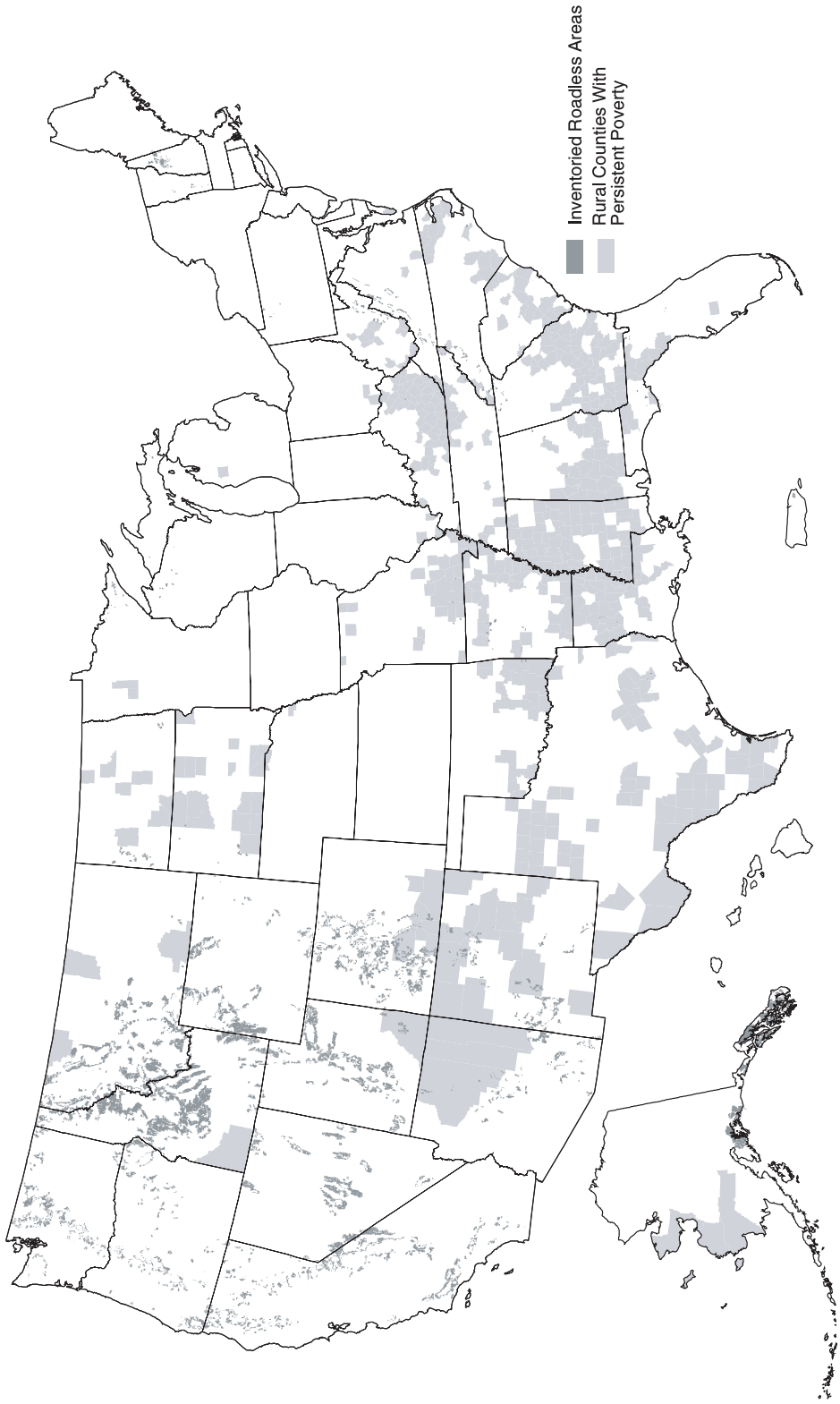

Figure D-5. Rural counties with persistent poverty in relation to inventoried roadless areas, 1990.
(Vasievich 2000)