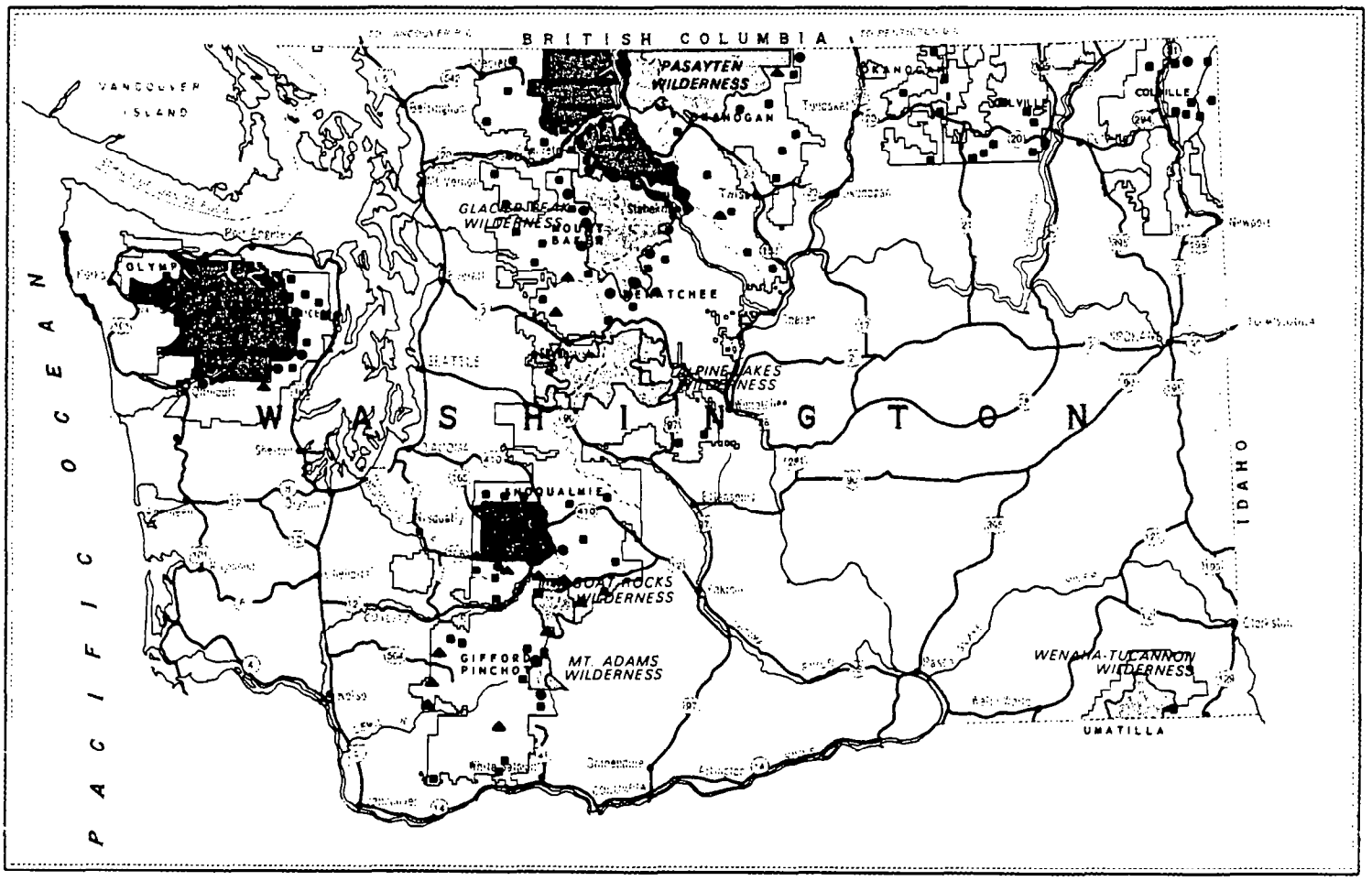

LEGEND

- Wilderness
- Further Planning
- Non–Wilderness
- Existing Wilderness Areas (All Agencies)
- Administratively Endorsed Wilderness Proposals (All Agencies)
- Other National Forest System Lands

STATE: WASHINGTON

AREA ID	AREA NAME	ALLO-CATION	GROSS ACRES	NET ACRES		AREA ID	AREA NAME	ALLO-CATION	GROSS ACRES	NET ACRES
FOREST: GIFFORD PINCHOT										
A6032	COUGAR LAKES	W	11795	11795	**	C6036	GOAT ROCKS	FP	1770	1770
A6036	GOAT ROCKS	FP	4270	4270	**	06062	SAWTOOTH	NW	5300	5300
A6061	GLACIER VIEW	FP	3010	3010	**	06064	DIXON MTN	NW	5850	5850
A6063	TATOOSH	W	13630	13630	**	06065	DAVIS MTN	NW	7710	7650
A6069	MT ADAMS	W	14288	14288	**	06070	STRAWBERRY	NW	7230	7230
A6071	MT MARGARET	FP	23665	21004	**	06072	ST HELENS	FP	29950	25680
B6032	COUGAR LAKES	W	11715	11715	**	06076	INDIAN HEAVEN	FP	27590	27590
B6036	GOAT ROCKS	NW	9810	9810	**	06077	BIG LAVA BED	NW	19800	19800
B6061	GLACIER VIEW	NW	920	920	**	06078	BEAR CREEK	NW	10550	10550
B6063	TATOOSH	FP	3470	3470	**	06079	SILVER STAR	NW	7700	7700
B6069	MT ADAMS	NW	13832	13832	**	06080	KIPUKA	FP	5480	5030
B6071	MT MARGARET	NW	16002	15512	**	06361	HORSESHOE	NW	7640	7640
FOREST: IDAHO PANHANDLE N.F.										
A1981	SALMO PRIEST	W	344	344	**	01124	SOUTH FORK MTN	NW	6530	5400
B1981	SALMO PRIEST	NW	9096	9096	**	01982	GRASSY TOP	NW	13980	13460
01121	LITTLE GRASS MTN	NW	4000	4000	**					
FOREST: MT BAKER-SNOQUALMIE										
A6031	GLACIER PEAK	W	11110	11110	**	06045	HIDDEN LAKE	NW	7000	7000
B6031	GLACIER PEAK	NW	43186	43186	**	06048	PRESSENTIN	NW	16000	16000
G6031	GLACIER PEAK	W	59755	59755	**	06049	HIGGINS MTN	NW	13000	12800
H6031	GLACIER PEAK	NW	13033	12483	**	06050	BOULDER RIVER	NW	83800	83700
I6031	GLACIER PEAK	NW	18397	18397	**	06051	WHITE CHUCK	NW	6000	6000
J6031	GLACIER PEAK	NW	31604	31604	**	06054	EAGLE ROCK	FP	34100	33100
K6031	GLACIER PEAK	NW	47295	45745	**	06055	CLEARWATER	NW	26400	24900
L6031	GLACIER PEAK	FP	57320	55220	**	06056	TOLMIE CREEK	NW	650	650
06034	NORSE PK.	NW	28200	28200	**	06057	LONESOME LAKE	NW	1850	1850
06041	MT BAKER	NW	275000	271900	**	06058	SUN TOP	NW	5200	5200
06043	OAKES PEAK	NW	1200	1200	**	06059	SILVER CREEK	NW	1000	1000
06044	ALMA COPPER	NW	8300	8300	**	06060	PRAIRIE MTN	NW	5500	5500
FOREST: OKANOGAN										
A6023	LONG DRAW	W	2800	2800	**	06015	HUNGRY RIDGE	NW	13990	13990
A6024	LONG SWAMP	FP	10200	10200	**	06016	BLACK CANYON	NW	13600	13600
A6027	SAWTOOTH	NW	110720	110520	**	06017	SOUTH RIDGE	NW	6200	6200
B6023	LONG DRAW	NW	5800	5800	**	06018	GRANITE MTN	NW	41780	41780
B6024	LONG SWAMP	NW	92130	92130	**	06019	TIFFANY	NW	25000	24800
B6027	SAWTOOTH	NW	38340	38340	**	06021	MT. BONAPARTE	NW	13400	13400
C6027	SAWTOOTH	NW	81840	81840	**	06022	DUGOUT	NW	6700	6700
06001	JACKSON CREEK	NW	9600	9600	**	06025	PASAYTEN RIM	NW	15410	15410
06002	BODIE MOUNTAIN	NW	3680	3680	**	06026	LIBERTY BELL	NW	112430	112230
06003	CLACKAMAS MOUNTAIN	NW	14600	14500	**					

STATE: WASHINGTON

AREA ID	AREA NAME	ALLO-CATION	GROSS ACRES	NET ACRES		AREA ID	AREA NAME	ALLO-CATION	GROSS ACRES	NET ACRES
FOREST: OLYMPIC										
A6081	QUILCENE	W	43737	43621	**	L6089	PINE MOUNTAIN	NW	230	230
A6084	THE BROTHERS	W	16113	16113	**	06082	MT ZION	NW	5419	5419
A6085	MILDRED LAKES	W	15686	15686	**	06083	GREEN MOUNTAIN	NW	5379	5379
B6081	QUILCENE	NW	24445	24445	**	06086	WONDER MOUNTAIN	FP	9468	9468
B6084	THE BROTHERS	NW	11516	11516	**	06087	COLONEL BOB	W	12120	12120
B6085	MILDRED LAKES	NW	10385	10385	**	06088	MCDONALD	NW	530	530
FOREST: UMATILLA										
06565	MT-THREE	NW	320	320	**					
FOREST: WENATCHEE										
A6031	GLACIER PEAK	W	11356	11356	**	E6032	COUGAR LAKES	W	11200	11200
B6031	GLACIER PEAK	NW	21505	21505	**	F6031	GLACIER PEAK	NW	9464	9464
C6031	GLACIER PEAK	NW	69828	69828	**	06033	QUARTZ MOUNTAIN	NW	17400	17400
C6032	COUGAR LAKES	NW	126620	126620	**	06034	NORSE PK.	NW	51240	51140
D6031	GLACIER PEAK	W	6274	6274	**	06035	BLUE SLIDE	NW	17000	16740
D6032	COUGAR LAKES	NW	38000	38000	**	06037	BETHEL	NW	6100	6100
D6036	GOAT ROCKS	FP	19600	19200	**	06038	LION ROCK	NW	11000	9960
E6031	GLACIER PEAK	NW	22848	22848	**	06039	NANEUM	NW	8700	7200
A6032	COUGAR LAKES	W	11795	11795		B6032	COUGAR LAKES	NW	11715	11715
FOREST: COLVILLE										
A6981	SALMO PRIEST	NW	950	950	**	06006	HOODOO	NW	7210	7210
B6981	SALMO PRIEST	NW	11860	11840	**	06007	BALD SNOW	NW	23850	23850
C6981	SALMO PRIEST	NW	630	630	**	06008	THIRTEEN MILE	NW	12700	12700
D6981	SALMO PRIEST	NW	5860	5860	**	06009	SOUTH HUCKLEBERRY	NW	10540	10540
E6981	SALMO PRIEST	W	27080	27080	**	06010	BANGS	NW	3940	3940
06001	JACKSON CREEK	NW	3550	2985	**	06011	ABERCROMBIE HOOKNOSE	NW	36625	32460
06002	RODIE MOUNTAIN	NW	2710	2710	**	06012	HARVEY CREEK	NW	15070	7870
06003	CLACKAMAS MOUNTAIN	NW	525	525	**	06013	DRY CANYON BREAKS	NW	5080	4980
06004	PROFANITY	NW	31440	31440	**	06014	COUGAR MOUNTAIN	NW	5225	5225
06005	TWIN SISTERS	NW	26350	26350	**	06982	GRASSY TOP	NW	11510	11190

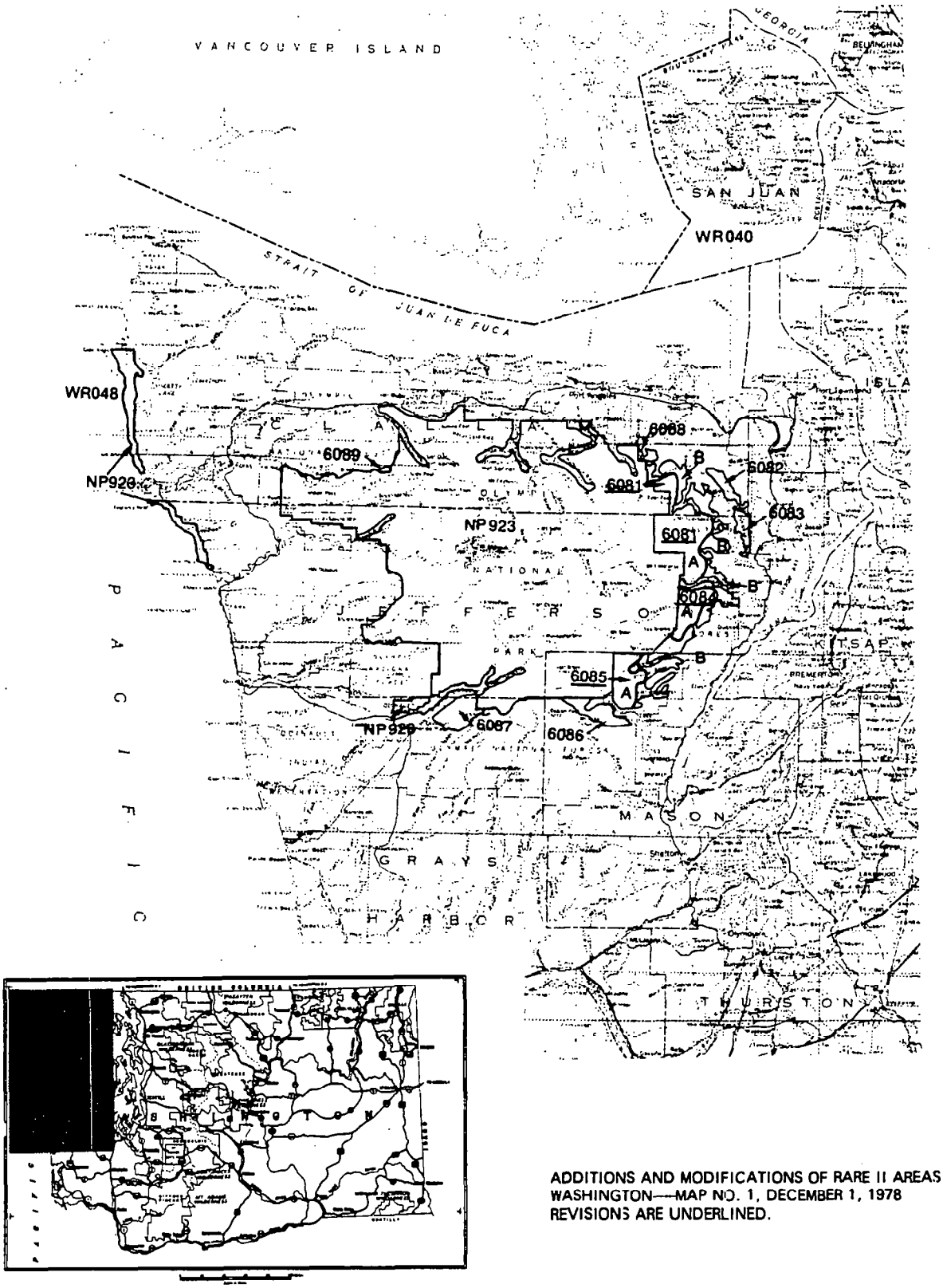

ADDITIONS AND MODIFICATIONS OF RARE II AREAS
WASHINGTON—MAP NO. 1, DECEMBER 1, 1978
REVISIONS ARE UNDERLINED.

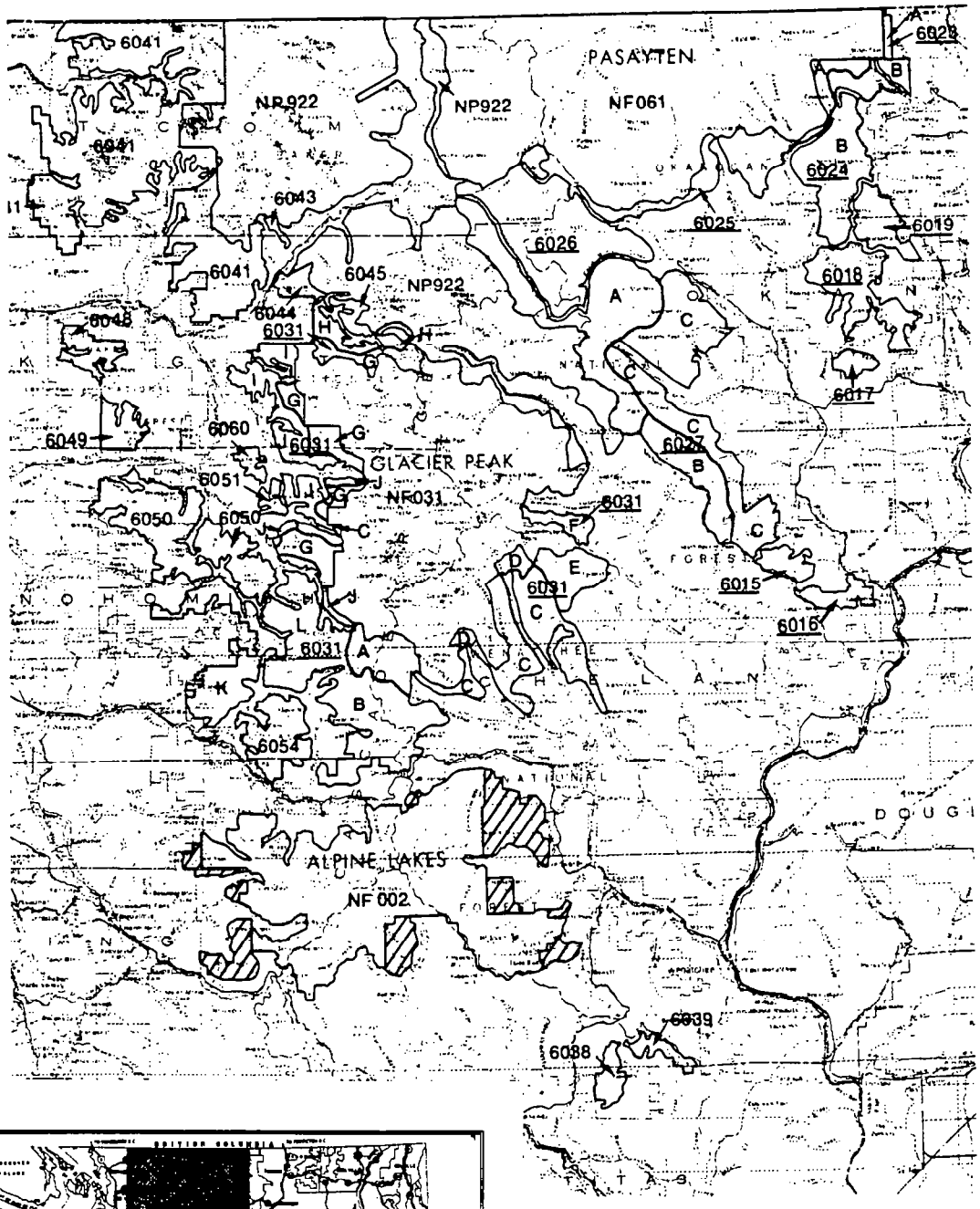

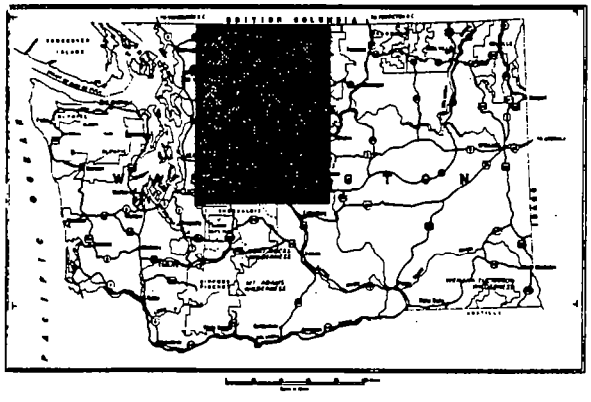

ADDITIONS AND MODIFICATIONS OF RARE II AREAS
WASHINGTON—MAP NO. 2, DECEMBER 1, 1978
REVISIONS ARE UNDERLINED.

ADDITIONS & MODIFICATIONS OF RARE II AREAS

IDAHO
MAP NO. 16

WASHINGTON
MAP NO. 3

DECEMBER 1978
REVISIONS ARE
UNDERLINED

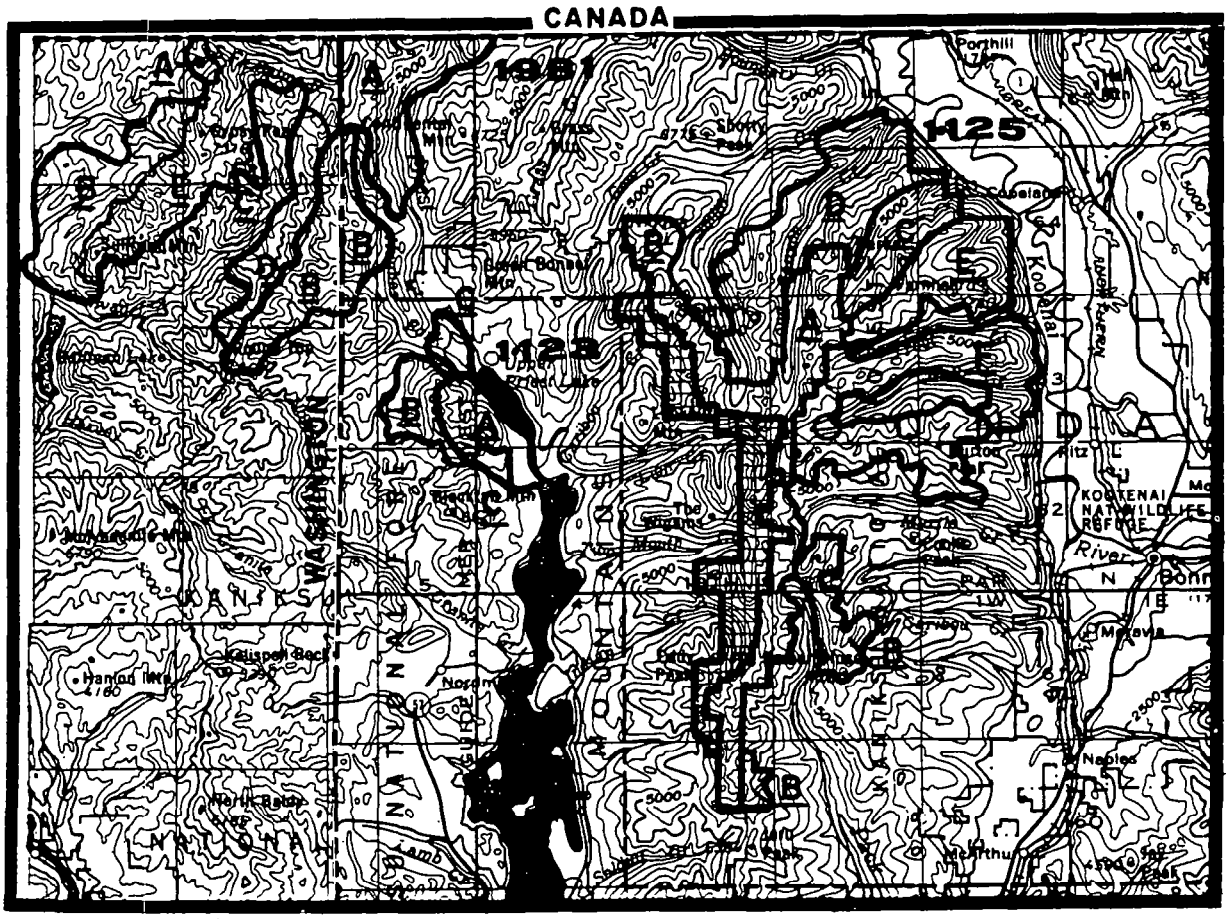

A1981 Salmo Priest
B1981 C1981 D1981
E 1981

A1123 Upper Priest
B1123
C1123

A1125 Selkirks
B1125 D1125
C1125 E1125
F1125

Scale 1:500,000

REMOVED FROM INVENTORY

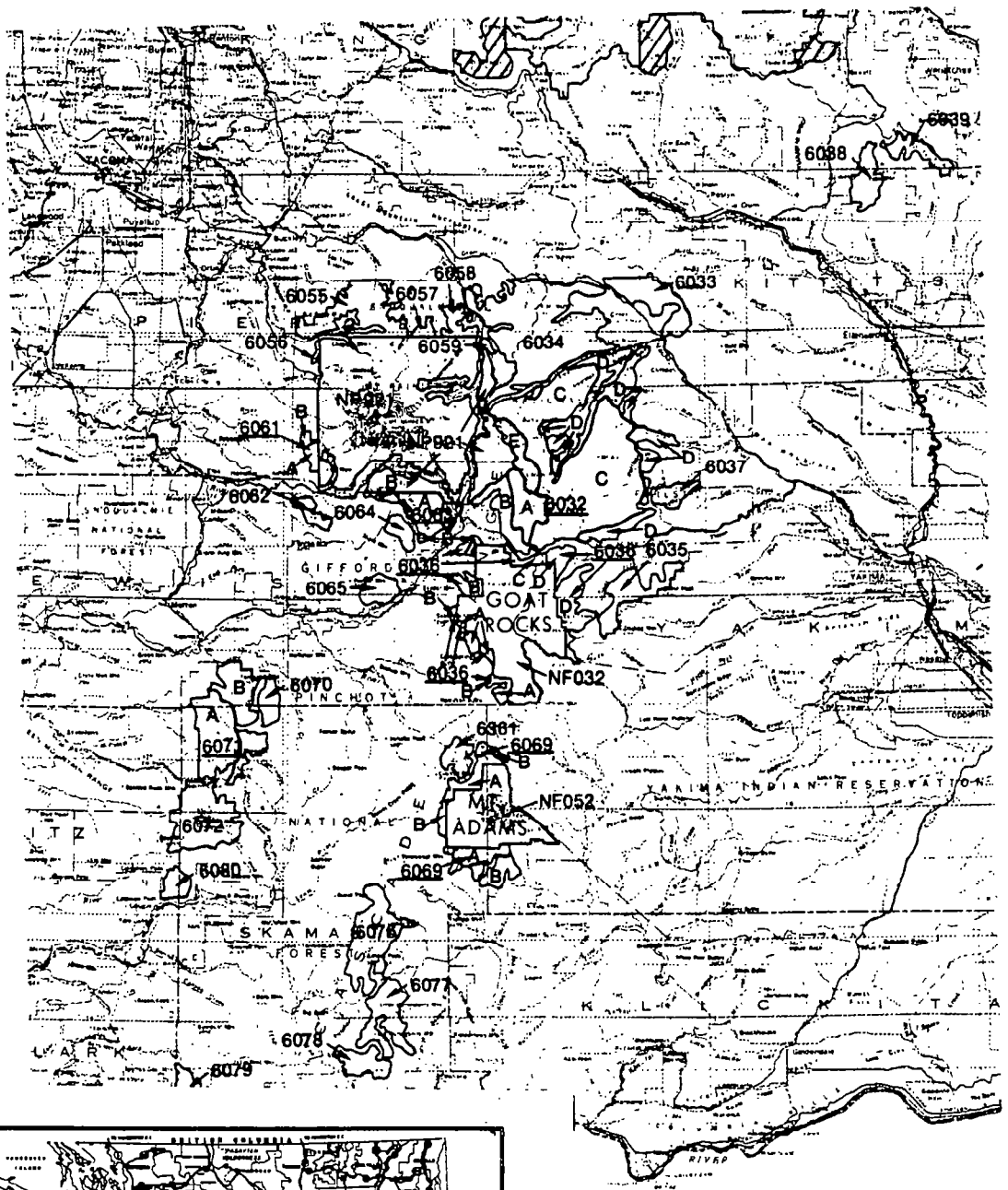

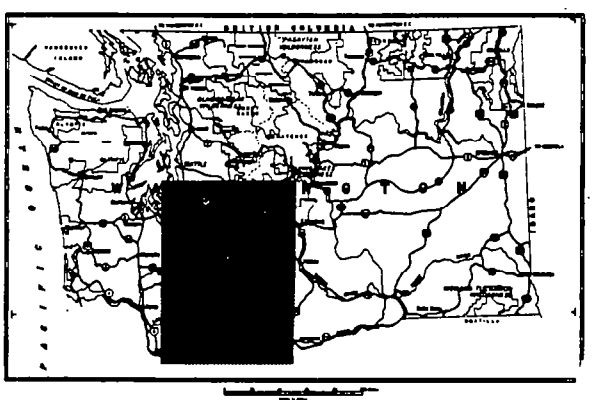

ADDITIONS AND MODIFICATIONS OF RARE II AREAS
WASHINGTON—MAP NO. 4, DECEMBER 1, 1978
REVISIONS ARE UNDERLINED

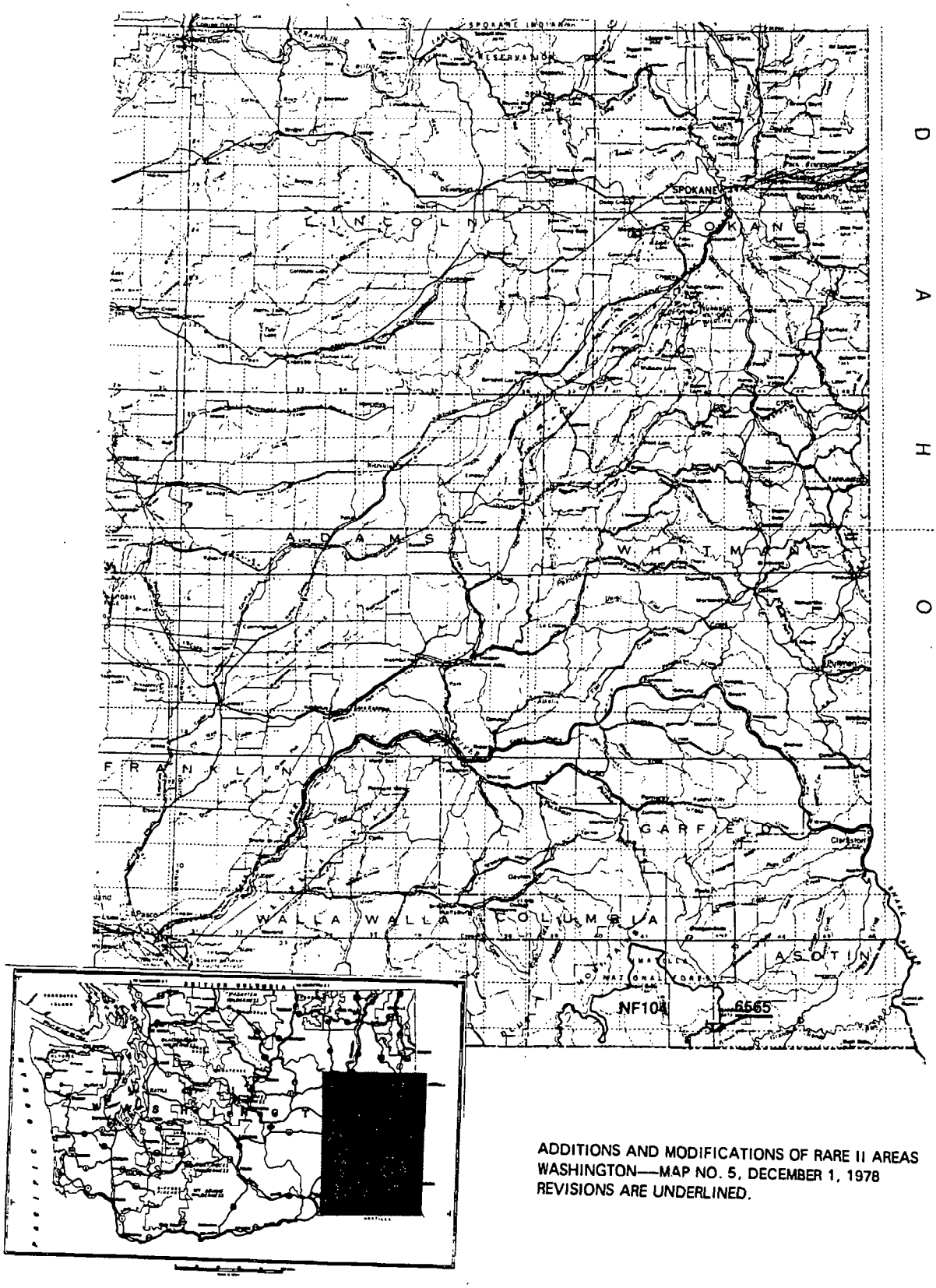

ADDITIONS AND MODIFICATIONS OF RARE II AREAS
WASHINGTON—MAP NO. 5, DECEMBER 1, 1978
REVISIONS ARE UNDERLINED.

Social. The proposed action will very likely result in few adverse social impacts. Distribution of areas and minimization of resource production conflicts in wilderness allocations will not severely impact local resource dependent communities and will also provide additional wilderness opportunties. In addition, housing, transportation, community services, and identity will not be adversely affected on a state-wide basis. Because this alternative does not represent any major changes in patterns of land use, there are likely to be few if any major changes in community lifestyles. Some changes in recreation patterns could result. Areas which have been used for roadless undeveloped recreation may become developed causing those people who engage in this type of recreation use to seek out and use other areas.

Every National Forest in the state will have a recommends at least one area for wilderness, but social concern about adverse economic impacts should be mitigated by the proposed action. Economic analysis indicates positive potential immediate and long-term effects in every industrial sector. All areas recommended for wilderness were wilderness study areas as a result of RARE I and therefore not included in the current timber harvest base. Consequently, this alternative will probably have few, if any effects on local economies, social services, or other related social characteristics. Other areas, previously wilderness study areas, allocated to nonwilderness should provide an increase in resource production and nonwilderness recreation opportunities.

Many areas recommended for wilderness are additions to existing wilderness areas and will improve manageability of wilderness. From the social or public standpoint this corresponds to expressed concerns for compatibility of uses.

Division of several controversial areas (Glacier Peak, Cougar Lakes, Goat Rocks, Quilcene, The Brothers, and Mildred Lakes) may resolve expressed public concern over protection of symbolic and scenic values vs. negative economic effects and restriction of resources.

Economic. A summary of economic impacts for the proposed action is presented in the following table. These are national impacts and may or may not occur in Washington. All state impacts are allocated from the national totals and are based upon state resource changes. They are Washington's contribution to the national impact. For a complete description on how the impacts were calculated see Appendix W.

The table shows positive potential immediate impact in every sector. This would indicate the deferred timber and increased wilderness recreation use more than off-set the decreases in nonwilderness outputs. The potential long-term impact is also positive in every sector.

WASHINGTON
SUMMARY OF ECONOMIC IMPACTS-ALTERNATIVE PA

A. EMPLOYMENT EFFECTS-CHANGE FROM PRESENT

INDUSTRIAL SECTOR	POTENTIAL IMMEDIATE	POTENTIAL LONG-TERM (FP AS NW)	POTENTIAL LONG-TERM (FP AS W)
AGRICULTURE	26.	1519.	1433.
MINING	4.	216.	200.
CONSTRUCTION	21.	1122.	1046.
FOOD AND PRODUCTS	9.	1296.	1238.
TEXTILE AND APPAREL	14.	840.	777.
LOGGING AND SAWMILLS	366.	1087.	795.
FURNITURE	5.	107.	98.
PULP AND PAPER	-56.	3190.	2753.
PRINTING AND PUBLISHING	6.	403.	373.
CHEMICALS AND RUBBER	11.	604.	548.
PETROLEUM REFINING	2.	92.	86.
STONE CLAY AND GLASS	8.	233.	215.
PRIMARY METAL	6.	272.	252.
FAB METAL AND MACH	21.	745.	684.
ELECTRICAL	7.	346.	322.
ALL OTHER MFG	9.	741.	702.
TRANS COMM UTIL	40.	3213.	3034.
WHOLESALE	38.	1458.	1344.
RETAIL	78.	7876.	7488.
FIRE	28.	1567.	1463.
SERVICES	95.	12494.	11922.
TOTAL PRIVATE SECTOR	736.	39420.	36773.

B. OTHER EFFECTS-CHANGE FROM PRESENT

CATEGORY		POTENTIAL IMMEDIATE	POTENTIAL LONG-TERM (FP AS NW)	POTENTIAL LONG-TERM (FP AS W)
INCOME	($MILLION)	9.	442.	410.
OUTPUT	($MILLION)	34.	1434.	1321.
VALUE ADDED	($MILLION)	15.	700.	648.
POPULATION		1918.	102774.	95871.

RESOURCE OUTPUTS WITH THE PROPOSED ACTION WASHINGTON

UNIT	TOTAL INVENTORY		OUTPUT-FP as NW		OUTPUT-FP as W	
	Present	Potential	Present Immediate Output	Potential Long-term Output	Present Immediate Output	Potential Long-term Output
Commercial Forest Land - (M acres)	1,408,266	1,408,266	1,263,740	1,263,740	1,141,716	1,141,716
Hardwood Sawtimber - (MMBF)	0.0	.6	0.0	.6	0.0	0
Hardwood Products - (MMCF)	0.0	.1	0.0	.1	0.0	.1
Softwood Sawtimber - (MMBF)	231.2	409.7	291.4	365.9	210.0	323.1
Softwood Products - (MMCF)	32.7	158.5	30.3	142.7	25.5	126.9
Developed Rec. Picnicking -(MRVD)	0.2	29.6	0.2	28.7	0.2	22.7
Camping -(MRVD)	5.7	81.6	5.7	66.9	5.7	58.9
Skiing -(MRVD)	4.0	1,926.0	4.0	1,926.0	0.0	1,898.0
Water -(MRVD)	0.0	.3	0.0	.3	0.0	.3
Unbuilt -(MRVD)	-	184.2	-	174.1	-	139.1
Dispersed Rec. Motor -(MRVD)	178.7	307.3	174.5	302.3	166.5	280.3
Nonmotor -(MRVD)	828.3	611.4	848.1	604.9	868.3	603.6
Big Game Hunting -(MRVD)	243.1	307.8	247.3	305.7	250.3	304.8
Small Game Hunting -(MRVD)	57.9	107.3	62.0	107.0	66.2	107.0
Nonhunting -(MRVD)	55.5	100.8	60.9	100.8	68.9	100.9
Fishing -(MRVD)	110.6	2,530.5	116.6	159.0	121.7	155.9
Grazing Cattle - (AUM)	18,094	21,491	18,494	21,441	18,494	21,431
Sheep - (AUM)	3,030	9,830	3,027	9,044	3,102	8,399
Common - (AUM)	364	958	761	905	761	905

AREA CODE	AREA NAME	WARS RATNG	DURS RATNG	GRAZING ALL	POTEN YIELD SAWTMBR	PROGRAM HARVEST SAWTMBR	DISPER REC MOTOR	DISPER REC NONMOT	HARD ROCK MINRL RATNG	OIL AND GAS RATNG	URAN RATNG	COAL RATNG	GEO-THERM RATNG	LOW VALUE BULK RATNG
		0-28	0-15	AUM	MMBF	MMBF	MRVD	MRVD	0-100	0-100	0-100	0-100	0-100	0-100
NATIONAL FOREST: IDAHO PANHANDLE N.F.														
A1981	SALMO PRIEST	21	0	0	2.5	1.3	.2	.9	70	0	70	0	0	30
B1981	SALMO PRIEST	21	0	0	.1	.0	.0	1.0	70	0	70	0	0	30
01121	LITTLE GRASS MTN	15	0	0	1.9	.9	.1	.5	97	0	97	0	0	10
01124	SOUTH FORK MTN	19	9	0	1.3	.5	.1	.0	55	0	55	0	0	0
01982	GRASSY TOP	22	5	0	2.7	1.2	.2	.9	55	0	55	0	0	0
NATIONAL FOREST: GIFFORD PINCHOT														
A6032	COUGAR LAKES	20	11	0	2.7	2.7	.0	9.1	97	0	0	0	0	20
A6036	GOAT ROCKS	20	4	0	1.2	1.2	.0	4.8	40	0	0	100	0	20
A6061	GLACIER VIEW	20	7	0	1.0	1.0	.0	1.1	37	0	0	0	0	50
A6063	TATOOSH	20	3	0	2.4	3.0	.0	4.8	53	0	0	0	5	35
A6069	MT ADAMS	25	4	26	5.4	5.2	.0	3.3	46	0	0	0	85	40
A6071	MT MARGARET	20	7	0	9.4	8.7	.0	12.1	93	0	0	0	50	40
B6032	COUGAR LAKES	16	13	0	2.9	2.8	1.0	7.9	80	0	0	100	5	30
B6036	GOAT ROCKS	17	5	0	2.3	2.2	.0	11.0	45	0	0	0	0	45
B6061	GLACIER VIEW	10	15	0	.2	.2	.0	1.0	32	0	0	0	10	32
B6063	TATOOSH	20	5	0	.6	.6	.0	1.2	53	0	0	0	0	25
B6069	MT ADAMS	16	7	702	4.9	4.7	.0	2.7	44	0	0	0	85	40
B6071	MT MARGARET	18	12	0	9.6	8.8	.0	10.0	100	0	0	0	50	40
C6036	GOAT ROCKS	20	0	0	.3	.3	.0	1.2	45	0	0	0	0	15
06062	SAWTOOTH	20	15	0	1.7	1.4	.0	7.0	49				50	20
06064	DIXON MTN	20	15	75	1.7	1.3	.0	1.0	30		40		50	20
06065	DAVIS MTN	9	15	0	2.6	2.5	.0	2.0	35					20
06070	STRAWBERRY	10	15	0	2.6	2.3	.0	3.0	46		30			15
06072	ST HELENS	22	14	0	.8	.8	5.0	20.0	26				60	86
06076	INDIAN HEAVEN	22	15	61	5.2	5.0	.0	31.0	28				70	33
06077	BIG LAVA BED	21	15	0	3.0	2.6	.0	3.0	15				55	72
06078	BEAR CREEK	20	15	0	4.5	3.7	.0	1.0	25				55	31
06079	SILVER STAR	18	15	0	1.1	.7	1.0	2.0	100					31
06080	KIPUKA	20	15	0	.9	.0	1.0	2.0	26				55	22
06361	HORSESHOE	22	15	0	2.6	2.5	.0	5.0	26				50	22
NATIONAL FOREST: MT BAKER-SNOQUALMIE														
A6031	GLACIER PEAK	25	4	0	1.6	1.6	.0	1.0	91	0	0	0	0	40
B6031	GLACIER PEAK	23	7	0	4.6	4.4	2.0	4.0	91	0	0	0	0	35
G6031	GLACIER PEAK	27	10	0	15.3	14.7	.0	7.0	88					30
H6031	GLACIER PEAK	16	8	0	1.5	1.5	.0	1.5	81					30
I6031	GLACIER PEAK	26	13	0	3.3	3.2	.0	1.4	84					30
J6031	GLACIER PEAK	22	14	0	8.6	8.4	.0	2.2	82					30
K6031	GLACIER PEAK	23	12	0	12.3	11.6	3.0	4.0	83					30
L6031	GLACIER PEAK	24	10	0	8.5	7.0	.0	4.0	86					30
06034	NORSE PK.	20	11	0	9.7	9.0	2.0	5.0	85	0	55		0	0
06041	MT BAKER	25	7	0	44.9	45.0	1.0	30.0	95		55		70	25
06043	OAKES PEAK	21	15	0	.6	.2	.0	1.0	0					0
06044	ALMA CUPPER	23	6	0	1.7	1.7	.0	1.0	0					0
06045	HIDDEN LAKE	22	13	0	1.0	1.0	.0	.0	0					0

STATE: WASHINGTON

AREA CODE	AREA NAME	WARS RATNG 0-28	DURS RATNG 0-15	GRAZING ALT AUM	POTEN YIELD SAWTMBR MMBF	PROGRAM HARVEST SAWTMBR MMBF	DISPER REC MOTOR MRVD	DISPER REC NONMOT MRVD	HARD ROCK MINRL RATNG 0-100	OIL AND GAS RATNG 0-100	URAN RATNG 0-100	COAL RATNG 0-100	GEO-THERM RATNG 0-100	LOW VALUE BULK RATNG 0-100
06048	PRESSENTIN	22	7	0	4.6	4.6	.0	.0	0					0
06049	HIGGINS MTN	23	7	0	3.7	3.8	.0	1.0	45					40
06050	BOULDER RIVER	24	6	0	11.3	11.1	.0	7.0	85		50		55	65
06051	WHITE CHUCK	21	13	0	1.0	1.0	.0	1.0	0				55	0
06054	EAGLE ROCK	25	7	0	8.0	7.4	.0	4.0	85					20
06055	CLEARWATER	23	8	0	10.6	9.8	.0	4.0	80		80			57
06056	TOLMIE CREEK	21	15	0	.3	.3	.0	.0	85		80			0
06057	LONESOME LAKE	23	15	0	.6	.8	.0	1.0	0		30			0
06058	SUN TOP	21	12	0	1.9	1.8	.0	1.0	0					0
06059	SILVER CREEK	20	14	0	.4	.4	.0	.0	40					0
06060	PRAIRIE MTN	22	13	0	1.3	1.4	.0	.0	40					0
NATIONAL FOREST: OKANOGAN														
A6023	LONG DRAW	21	0	136	.1	.0	.0	.1	50	0	0	0	0	40
A6024	LONG SWAMP	23	9	30	.7	.5	.0	.4	87					40
A6027	SAWTOOTH	24	0	570	6.3	4.6	.3	3.4	81					40
B6023	LONG DRAW	17	7	627	.4	.0	.1	.0	60	0	0	0	0	10
B6024	LONG SWAMP	23	9	2734	5.7	4.5	.7	.8	99	0	0	0	0	5
B6027	SAWTOOTH	24	10	525	2.7	1.2	1.7	5.7	67	0	0		0	0
C6027	SAWTOOTH	24	10	1165	5.6	5.7	1.8	1.4	83	0	0	0	0	20
06001	JACKSON CREEK	11	15	547	.4	.1	.1	.5	0		50			40
06002	BOOTE MOUNTAIN	16	3	483	.1	.0	.2	.1	80					40
06003	CLACKAMAS MOUNTAIN	15	10	1012	.6	.7	.1	.2	80		70			40
06015	HUNGRY RIDGE	16	12	400	.9	.9	.2	.1	87					40
06016	BLACK CANYON	13	5	360	.9	1.1	.1	.0	33					40
06017	SOUTH RIDGE	16	10	250	.6	.8	.3	.2	88					40
06018	GRANITE MTN	18	8	1631	3.7	4.8	.3	.1	71					40
06019	TIFFANY	18	7	2097	1.6	1.3	.0	.5	81					40
06021	MT. BONAPARTE	17	9	459	.6	.3	.1	1.0	75					40
06022	DUGOUT	17	10	741	.3	.3	.1	.1	0		74			40
06025	PASAYTEN RIM	24	4	550	.3	.2	.0	.5	90					40
06026	LIBERTY BELL	24	4	361	5.9	4.5	.0	2.0	93					40
NATIONAL FOREST: OLYMPIC														
A6081	GUILCENE	25	8	0	4.9	1.8	.5	21.5	32	0	0	0	0	25
A6084	THE BROTHERS	26	4	0	1.6	.8	.0	13.7	10	0	0	0	0	20
A6085	MILDRED LAKES	26	3	0	1.3	.5	.0	2.9	5	0	0	0	0	25
B6081	GUILCENE	22	13	0	4.9	3.3	.0	1.7	32	0	0	0	0	10
B6084	THE BROTHERS	23	7	0	2.3	1.5	.0	17.5	10	0	0	0	0	5
B6085	MILDRED LAKES	20	9	0	2.3	2.1	.0	.5	5	0	0	0	0	5
L6089	PINE MOUNTAIN	23	15	0	.1	.1	.0	.0	0					0
06082	MT ZION	20	15	0	1.3	.5	.0	.1	5					86
06083	GREEN MOUNTAIN	20	15	0	1.0	.6	.0	.0	15					84
06086	WONDER MOUNTAIN	26	15	0	2.5	1.1	.0	.3	20					53
06087	COLONEL BOB	26	15	0	2.6	1.2	.0	2.6	15					59
06088	MCDONALD	24	15	0	.2	.1	.0	.0	0					0

STATE: WASHINGTON

AREA CODE	AREA NAME	WARS RATNG 0-28	DURS RATNG 0-15	GRAZING ALL AUM	POTEN YIELD SAWTMBR MMBF	PROGRAM HARVEST SAWTMBR MMBF	DISPER REC MOTOR MRVD	DISPER REC NONMOT MRVD	HARD ROCK MINRL RATNG 0-100	OIL AND GAS RATNG 0-100	URAN RATNG 0-100	COAL RATNG 0-100	GEO-THERM RATNG 0-100	LOW VALUE BULK RATNG 0-100
NATIONAL FOREST: UMATILLA														
06565	MT-THREE	19	15	39	.4	.4	.1	9.3	11					10
NATIONAL FOREST: WENATCHEE														
A6031	GLACIER PEAK	25	4	333	1.2	.7	2.0	5.0	91	0	0	0	0	40
B6031	GLACIER PEAK	23	7	0	2.3	1.4	.3	8.0	91	0	0	0	0	35
C6031	GLACIER PEAK	20	7	333	7.2	4.3	6.0	4.0	100	0	0	0	20	20
C6032	COUGAR LAKES	24	14	10	18.1	13.6	1.3	381.0	97	0	0	0	0	30
D6031	GLACIER PEAK	22	3	36	.3	.2	.2	7.0	100	0	0	0	20	15
D6032	COUGAR LAKES	16	5	81	10.7	8.0	2.7	7.0	67	0	0	0	0	20
D6036	GOAT ROCKS	17	7	50	4.3	3.6	2.0	10.0	45	0	0	0	20	40
E6031	GLACIER PEAK	25	4	0	1.3	.8	8.5	9.0	95	0	0	0	30	20
E6032	COUGAR LAKES	25	9	0	1.6	1.2	1.0	9.0	10	0	0	0	0	10
F6031	GLACIER PEAK	25	3	0	.3	.2	.0	2.0						
06033	QUARTZ MOUNTAIN	17	9	33	4.0	3.6	2.0	3.0	0	10			45	0
06034	NORSE PK.	20	11	40	11.2	7.3	1.0	12.0	85	0	55		0	0
06035	BLUE SLIDE	15	9	100	3.4	2.5	6.0	2.0	0	0	0		50	0
06037	BETHEL	17	12	17	1.9	1.0	4.0	2.0	0					0
06038	LYON ROCK	16	8	240	.9	.9	80.0	16.0	20					20
06039	NANEUM	17	9	307	.6	.5	32.0	25.0	0					35
NATIONAL FOREST: COLVILLE														
A6981	SALMO PRIEST	19	0	0	1.6	.0	.1	.1	99	0	20	0	0	30
B6981	SALMO PRIEST	20	1	0	7.2	.1	.3	.0	98	0	20	0	0	30
C6981	SALMO PRIEST	21	0	0	.1	.0	.0	.0	99	0	20	0	0	15
D6981	SALMO PRIEST	21	2	0	.2	.2	.1	.3	98	0	20	0	0	15
E6981	SALMO PRIEST	21	1	0	2.6	.3	.5	1.6	97	0	20	0	0	15
06001	JACKSON CREEK	11	15	310	.4	.1	.1	.1	0		50			40
06002	BODIE MOUNTAIN	16	3	0	.5	.1	.1	.1	80					40
06003	CLACKAMAS MOUNTAIN	15	10	30	.1	.7	.0	.1	80		70			40
06004	PROFANITY	20	5	1651	4.6	1.3	.2	1.8	85		75			40
06005	TWIN SISTERS	18	6	1054	5.3	1.1	1.0	2.0	0		75			40
06006	HOODOO	22	0	80	1.1	.3	.1	.3	0		85			40
06007	BALD SNOW	17	8	180	2.3	.9	.2	1.4	85		85			40
06008	THIRTEEN MILE	20	7	100	2.7	.5	.5	1.0	0		52			40
06009	SOUTH HUCKLEBERRY	18	3	360	2.0	.4	.4	1.2	0		70			40
06010	BANGS	15	0	120	.5	.2	.2	.7	0		70			40
06011	ABERCROMBIE HOOKNOSE	21	0	75	8.5	1.3	1.4	2.2	100		85			40
06012	HARVEY CREEK	20	0	195	2.1	.3	.8	1.0	57		70			40
06013	DRY CANYON BREAKS	18	14	70	.6	.2	.0	.1	57		65			40
06014	COUGAR MOUNTAIN	14	1	166	.9	.2	.2	.5	2					40
06982	GRASSY TOP	22	0	0	2.0	.5	.5	.6	70		70			40