APPENDIX H
LAKE STATES

ALLOCATION SUMMARY

	Wilderness	Further Planning	Nonwilderness
MICHIGAN			
* Number of Areas	8	0	6
Gross Acres	56,495	0	45,405
Net Acres	51,609	0	38,730
MINNESOTA			
* Number of Areas	0	0	11
Gross Acres	0	0	65,079
Net Acres	0	0	54,486
WISCONSIN			
* Number of Areas	7	0	14
Gross Acres	42,043	0	59,309
Net Acres	39,084	0	55,163

* Roadless areas may overlap state boundaries and appear in 2 or more states. Total areas allocated to each category may not equal total number of areas in RARE II inventory.

Public Law 95-495 classified the following areas on Superior National Forest in Minnesota as wilderness and withdrew them from the RARE II inventory

Area ID	Area Name	Gross Acres	Net Acres
09133	Moose Portage III	1,190	1,190
09134	Baldpate Lake	596	596
09135	Hegman Lakes	3,328	2,366
09136	Wood Lake	1,887	1,767
09137	South Kawishiwi River	1,138	897
B9138	Brule Lake - Eagle Mtn.	14,042	11,717
B9132	Little Indian Sioux	325	275
B9139	Kiwishiwi Lake to Sawbill	880	880

Public Law 95-494 classified the following areas on Nicolet National Forest in Wisconsin as wilderness and withdrew them from the RARE II inventory.

Area ID	Area Name	Gross Acres	Net Acres
09175	Blackjack Springs	6,145	5,975
09176	Whisker Lakes	7,765	7,515

For additional information contact:

Gene L. Kuhns, RARE II Coordinator
USDA Forest Service, Eastern Region (R-9)
633 West Wisconsin Avenue
Milwaukee, Wisconsin 53203
414/291-3661

or Forest Supervisor,

Chequamegon NF	Park Falls, Wisconsin	54552
Chippewa NF	Cass Lake, Minnesota	56633
Hiawatha NF	Escanaba, Michigan	49829
Huron-Manistee NF	Cadillac, Michigan	49601
Nicolet NF	Rhinelander, Wisconsin	54501
Ottawa NF	Ironwood, Michigan	49938
Superior NF	Duluth, Minnesota	55801

LAKE STATES GEOGRAPHIC AREA

STATE: MICHIGAN

AREA ID	AREA NAME	ALLO-CATION	GROSS ACRES	NET ACRES		AREA ID	AREA NAME	ALLO-CATION	GROSS ACRES	NET ACRES
FOREST: HURON-MANISTEE N.F.										
09148	NORDHOUSE DUNES	W	2919	2839	**	09149	BEAR SWAMP	NW	4354	3485
FOREST: OTTAWA N.F.										
A9211	SYLVANIA	W	17974	17974	**	09210	LITTLE SILVER ADDITION	W	6136	5377
09014	STURGEON R WILD. STUDY A	W	13208	10706	**	09213	CASCADE FALLS	NW	9480	7000
FOREST: HIAWATHA N.F.										
09013	ROCK RIVER	NW	5350	3870	**	09191	FIBER	NW	8285	7082
09188	BIG ISLAND LAKE	NW	6606	6260	**	09192	DELIRIUM	NW	11330	11033
09189	CARP RIVER	W	10030	9956	**	09197	GOVERNMENT ISLAND	W	214	214
09190	HORSESHOE BAY	W	5636	4165	**	09198	ROUND ISLAND	W	378	378

STATE: MINNESOTA 08121

AREA ID	AREA NAME	ALLO-CATION	GROSS ACRES	NET ACRES		AREA ID	AREA NAME	ALLO-CATION	GROSS ACRES	NET ACRES
FOREST: CHIPPEWA N.F.										
09145	ELMWOOD ISLAND	NW	39	39	**	09147	BIG ISLAND	NW	28	28
09146	POTATO ISLAND	NW	10	10	**					
FOREST: SUPERIOR N.F.										
A9132	LITTLE INDIAN SIOUX	NW	970	968	**	09118	CABIN CREEK	NW	7955	6070
A9138	BRULE LAKE-EAGLE MT.	NW	7427	7197	**	09119	TAIT LAKE	NW	7000	5429
A9139	KAWISHIWI LK TO SAWBILL	NW	15715	15157	**	09120	PHANTOM LAKE	NW	9782	7127
09117	MISSISSIPPI CREEK	NW	7211	5102	**	09140	BAKER-HOMER-BRULE LAKES	NW	8942	7319

STATE: WISCONSIN

AREA ID	AREA NAME	ALLO-CATION	GROSS ACRES	NET ACRES		AREA ID	AREA NAME	ALLO-CATION	GROSS ACRES	NET ACRES
FOREST: CHEQUAMEGON N.F.										
09011	FLYNN LAKE STUDY AREA	W	6321	6211	**	09161	GATES LAKE	NW	5309	5069
09012	ROUND LAKE STUDY AREA	W	3720	3720	**	09162	MOOSE	NW	6643	6027
09153	PORCUPINE LAKE	W	4460	4195	**	09164	TEA LAKE	NW	5972	5634
09154	ST PETERS DOME	W	4422	3913	**	09165	CAMPFIRE ISLAND	NW	2	2
09157	CHASE CREEK	NW	6730	6141	**	09166	EAST TORCH	NW	5220	4587
09159	THORNAPPLE	NW	9664	9664	**					
FOREST: NICOLET N.F.										
09177	LE ROY CREEK	NW	9290	8620	**	09182	PENTOGA ROAD	NW	5400	4900
09178	KIMBALL CREEK	W	7940	7200	**	09183	SHOE LAKE ISLANDS	NW	6	6
09179	HEADWATERS OF THE PINE	W	11290	10075	**	09184	WHEELER LAKE ISLANDS	NW	2	2
09180	PERCH LAKE	NW	2480	2400	**	09185	SAWYER LAKE ISLAND	NW	1	1
[illegible]	[illegible]ION	[illegible]	259[illegible]	[illegible]	**	[illegible]186	[illegible]KE		389	3[illegible]

MODIFICATION OF RARE II AREAS

MICHIGAN NORTH 1/2
DECEMBER 1, 1978

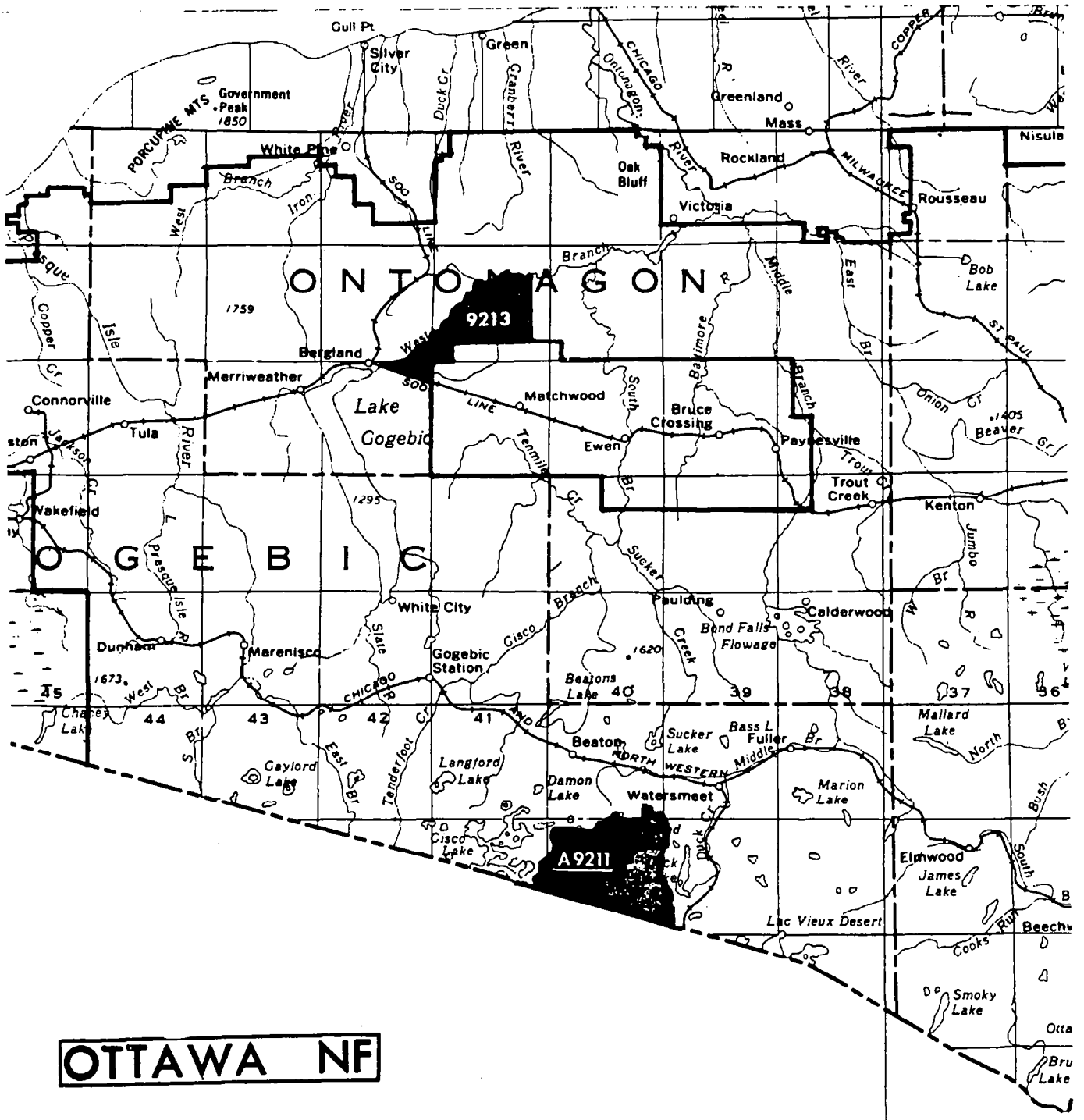

OTTAWA NF

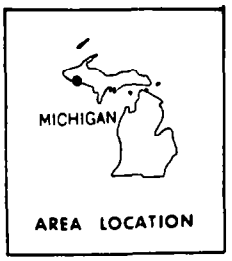

LEGEND

A9211 **AREA REVISED**

MODIFICATION OF RARE II AREAS

MAP #1 MINNESOTA

DECEMBER 1, 1978

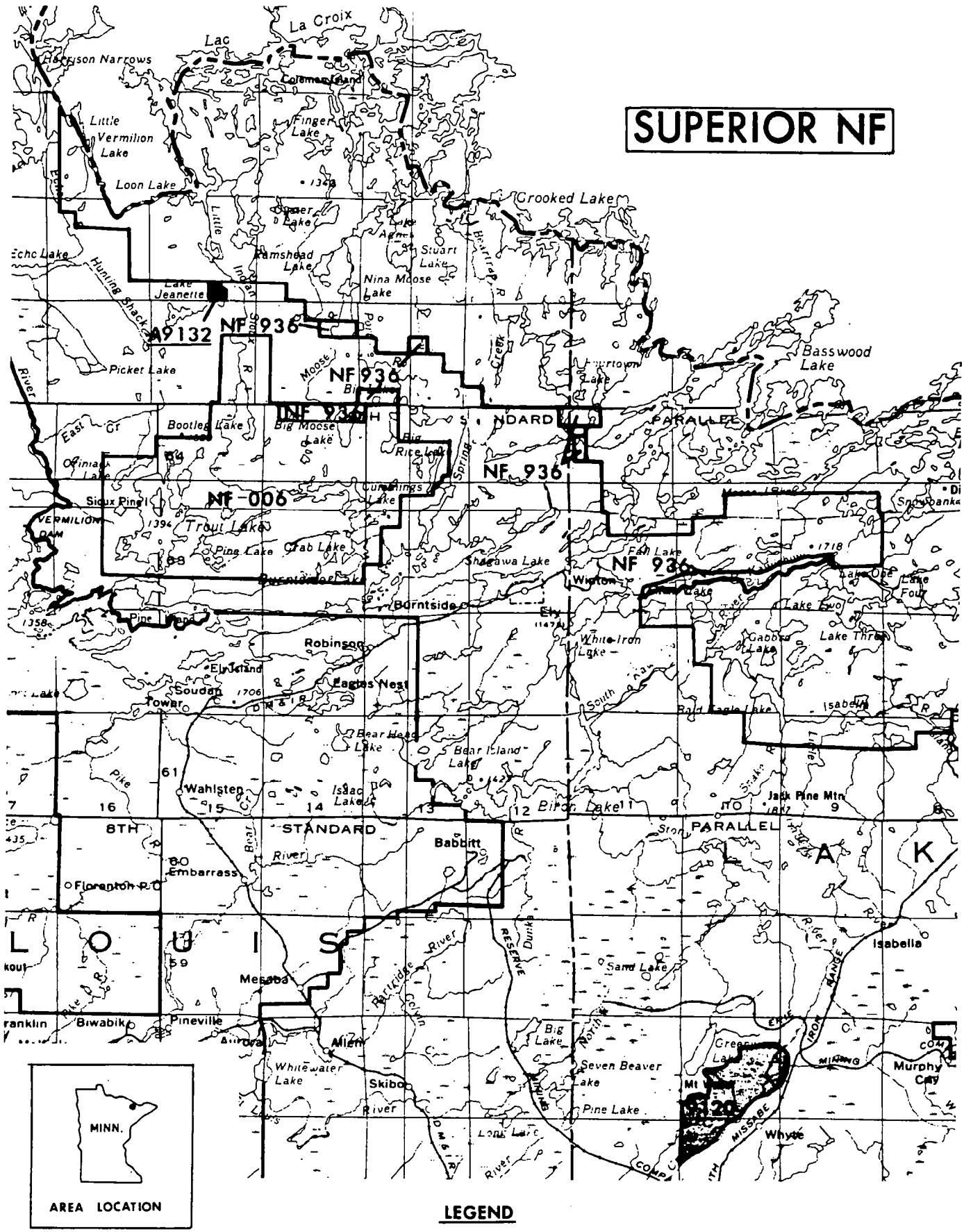

LEGEND

AREA REVISED

MODIFICATION OF RARE II AREAS

MAP #2 MINNESOTA

DECEMBER 1, 1978

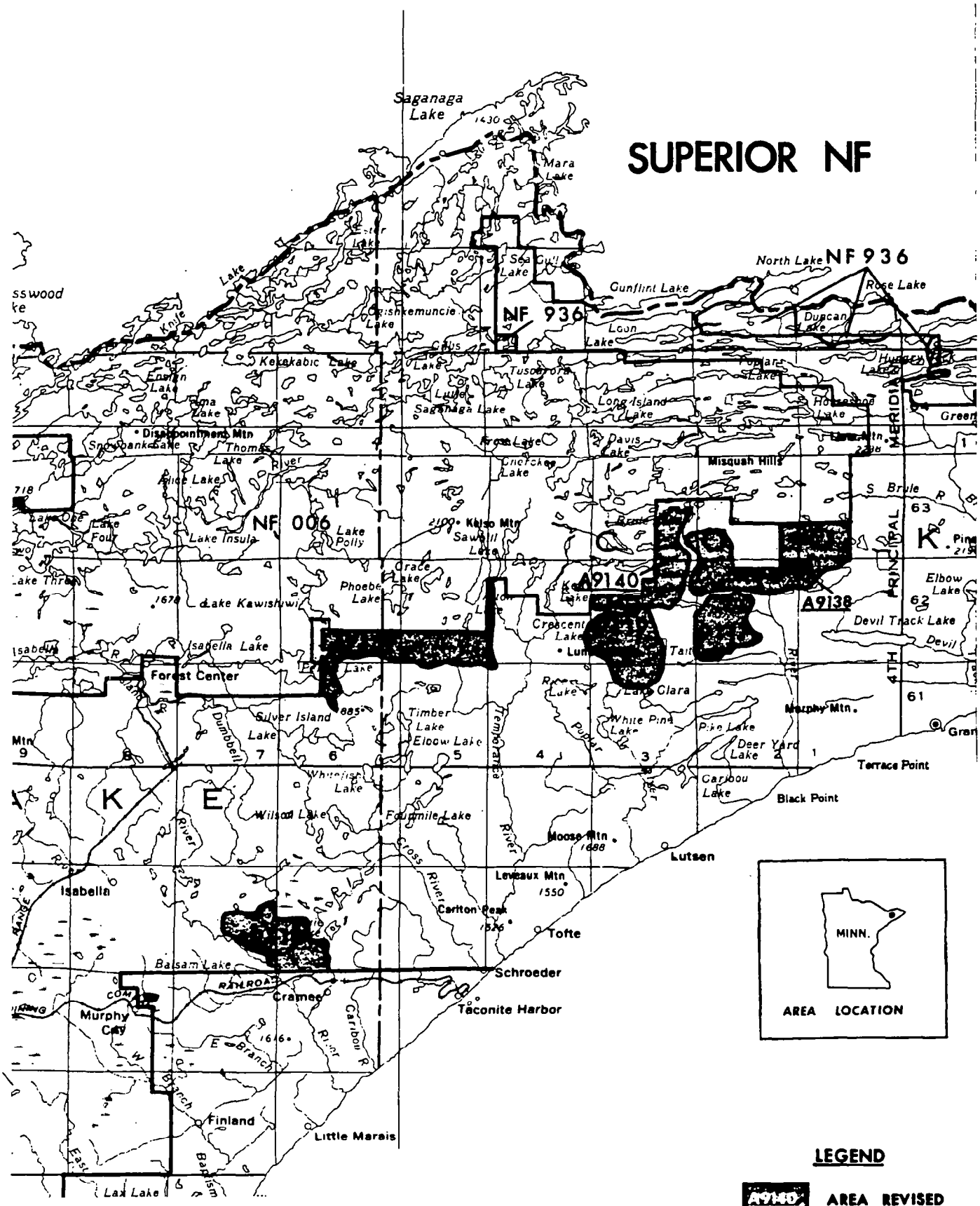

LEGEND

A9140 AREA REVISED

Social. In general, few significant social effects could be identified as a result of implementation of the proposed action in the Lake States geographic area. Although public concern regarding RARE II allocations is relatively intense in some areas, response (4,614 inputs from Wisconsin; 1,824 inputs from Michigan; and 1,697 inputs from Minnesota) contained comparatively little discussion of social implications resulting from wilderness and nonwilderness allocations.

In Wisconsin, nonwilderness designation of LeRoy Creek and Thornapple would negatively affect important symbolic values that these areas have for local residents and regional populations, as well as wildernessoriented recreation opportunities. These values and opportunities will be provided for in the proposed action, however, through the recommendation of seven roadless areas as wilderness. On the Chequemegon National Forest, public comment does not substantiate previous estimates that wilderness classification of St. Peter's Dome would be resisted by mining interests. Only four inputs indicated concern for presence of mineral resources. In addition, public comment does not support the perception that vehicle access restrictions would result in opposition to wilderness designation of Flynn Lake Wilderness Study Area. This comment was only offered 15 times in support of nonwilderness.

In Michigan, eight roadless areas have been recommended for wilderness and six for nonwilderness. Generally, the proposed action will provide for important symbolic values and additional primitive recreation opportunities, especially in regard to Sylvania, Sturgeon River, and Little Silver Additions. Negative affects on primitive recreation opportunities may result from nonwilderness designation of Big Island Lake which was favored by public comment for wilderness because of its suitability for nonmotorized land and water recreation, and its lack of suitability for developed recreation.

All eleven areas in Minnesota were allocated to nonwilderness. Analysis indicated very strong nonwilderness sentiment from people within Minnesota. The proposed action mitigates perceived consequences to social services, the economy, and existing recreation use patterns. Nonwilderness designation will negatively affect the wilderness-associated symbolic value of RARE II roadless areas which is an important consideration, mostly to people commenting on RARE II who live out-of-state.

Economic. A summary of economic impacts for the proposed action is presented in the following table. These are national impacts and may or may not occur in the state specified. All state impacts are allocated from the national totals and are based upon state resource changes. They are the state's contribution to the national impact. For a complete description on how the impacts were calculated see Appendix W.

MICHIGAN
SUMMARY OF ECONOMIC IMPACTS-ALTERNATIVE PA

A. EMPLOYMENT EFFECTS-CHANGE FROM PRESENT

INDUSTRIAL SECTOR	POTENTIAL IMMEDIATE	POTENTIAL LONG-TERM (FP AS NW)	POTENTIAL LONG-TERM (FP AS W)
AGRICULTURE	0.	4.	4.
MINING	0.	3.	3.
CONSTRUCTION	0.	4.	4.
FOOD AND PRODUCTS	0.	3.	3.
TEXTILE AND APPAREL	0.	3.	3.
LOGGING AND SAWMILLS	0.	9.	9.
FURNITURE	0.	0.	0.
PULP AND PAPER	0.	26.	26.
PRINTING AND PUBLISHING	0.	2.	2.
CHEMICALS AND RUBBER	0.	3.	3.
PETROLEUM REFINING	0.	2.	2.
STONE CLAY AND GLASS	0.	1.	1.
PRIMARY METAL	0.	1.	1.
FAB METAL AND MACH	0.	3.	3.
ELECTRICAL	0.	1.	1.
ALL OTHER MFG	0.	2.	2.
TRANS COMM UTIL	0.	8.	8.
WHOLESALE	0.	6.	6.
RETAIL	-1.	22.	22.
FIRE	0.	6.	6.
SERVICES	1.	21.	21.
TOTAL PRIVATE SECTOR	2.	133.	133.

B. OTHER EFFECTS-CHANGE FROM PRESENT

CATEGORY	POTENTIAL IMMEDIATE	POTENTIAL LONG-TERM (FP AS NW)	POTENTIAL LONG-TERM (FP AS W)
INCOME ($MILLION)	0.	2.	2.
OUTPUT ($MILLION)	0.	7.	7.
VALUE ADDED ($MILLION)	0.	3.	3.
POPULATION	6.	347.	347.

1

MINNESOTA
SUMMARY OF ECONOMIC IMPACTS-ALTERNATIVE PA

A. EMPLOYMENT EFFECTS-CHANGE FROM PRESENT

INDUSTRIAL SECTOR	POTENTIAL IMMEDIATE	POTENTIAL LONG-TERM (FP AS NW)	POTENTIAL LONG-TERM (FP AS W)
AGRICULTURE	1.	7.	7.
MINING	0.	2.	2.
CONSTRUCTION	1.	9.	9.
FOOD AND PRODUCTS	0.	4.	4.
TEXTILE AND APPAREL	1.	8.	8.
LOGGING AND SAWMILLS	5.	21.	21.
FURNITURE	0.	1.	1.
PULP AND PAPER	4.	104.	104.
PRINTING AND PUBLISHING	0.	4.	4.
CHEMICALS AND RUBBER	1.	9.	9.
PETROLEUM REFINING	0.	1.	1.
STONE CLAY AND GLASS	0.	2.	2.
PRIMARY METAL	0.	2.	2.
FAB METAL AND MACH	1.	8.	8.
ELECTRICAL	0.	3.	3.
ALL OTHER MFG	0.	4.	4.
TRANS COMM UTIL	1.	18.	18.
WHOLESALE	1.	15.	15.
RETAIL	2.	32.	32.
FIRE	1.	12.	12.
SERVICES	3.	43.	43.
TOTAL PRIVATE SECTOR	21.	310.	310.

B. OTHER EFFECTS-CHANGE FROM PRESENT

CATEGORY	POTENTIAL IMMEDIATE	POTENTIAL LONG-TERM (FP AS NW)	POTENTIAL LONG-TERM (FP AS W)
INCOME ($MILLION)	0.	4.	4.
OUTPUT ($MILLION)	1.	15.	15.
VALUE ADDED ($MILLION)	0.	6.	6.
POPULATION	54.	808.	808.

1

WISCONSIN
SUMMARY OF ECONOMIC IMPACTS-ALTERNATIVE PA

A. EMPLOYMENT EFFECTS-CHANGE FROM PRESENT

INDUSTRIAL SECTOR	POTENTIAL IMMEDIATE	POTENTIAL LONG-TERM (FP AS NW)	POTENTIAL LONG-TERM (FP AS W)
AGRICULTURE	0.	0.	0.
MINING	0.	0.	0.
CONSTRUCTION	0.	0.	0.
FOOD AND PRODUCTS	0.	0.	0.
TEXTILE AND APPAREL	0.	0.	0.
LOGGING AND SAWMILLS	-3.	-2.	-2.
FURNITURE	0.	0.	0.
PULP AND PAPER	-5.	-1.	-1.
PRINTING AND PUBLISHING	0.	0.	0.
CHEMICALS AND RUBBER	0.	0.	0.
PETROLEUM REFINING	0.	0.	0.
STONE CLAY AND GLASS	0.	0.	0.
PRIMARY METAL	0.	0.	0.
FAB METAL AND MACH	0.	0.	0.
ELECTRICAL	0.	0.	0.
ALL OTHER MFG	0.	0.	0.
TRANS COMM UTIL	-1.	0.	0.
WHOLESALE	-1.	0.	0.
RETAIL	-2.	2.	2.
FIRE	-1.	0.	0.
SERVICES	-2.	1.	1.
TOTAL PRIVATE SECTOR	-17.	1.	1.

B. OTHER EFFECTS-CHANGE FROM PRESENT

CATEGORY		POTENTIAL IMMEDIATE	POTENTIAL LONG-TERM (FP AS NW)	POTENTIAL LONG-TERM (FP AS W)
INCOME	($MILLION)	0.	0.	0.
OUTPUT	($MILLION)	-1.	0.	0.
VALUE ADDED	($MILLION)	0.	0.	0.
POPULATION		-43.	3.	3.

RESOURCE OUTPUTS WITH THE PROPOSED ACTION MICHIGAN

UNIT	TOTAL INVENTORY		OUTPUT-FP as NW		OUTPUT-FP as W	
	Present	Potential	Present Immediate Output	Potential Long-term Output	Present Immediate Output	Potential Long-term Output
Commercial Forest Land - (M acres)	65,270	65,270	30,002	30,002	30,002	30,002
Hardwood Saw-timber - (MMBF)	0.0	2.6	0.1	1.6	0.1	1.6
Hardwood Products - (MMCF)	0.1	1.6	0.0	0.9	0.1	.9
Softwood Saw-timber - (MMBF)	0.0	1.0	0.0	0.2	0.0	.2
Softwood Products - (MMCF)	0.2	1.0	0.2	0.6	0.2	.6
Developed Rec. Picnicking -(MRVD)	1.7	4.7	0.0	0.0	0.0	0
Camping -(MRVD)	30.3	47.7	1.0	1.0	1.0	1.0
Skiing -(MRVD)	0.0	0.0	0.0	0.0	0.0	0
Water -(MRVD)	0.1	0.1	0.0	0 0	0.0	0
Unbuilt -(MRVD)	-	0.4	-	0.0	-	0
Dispersed Rec. Motor -(MRVD)	5.8	8.0	5.0	7.0	5.1	7.0
Nonmotor -(MRVD)	11.0	95.3	36.9	86.9	36.9	86.9
Big Game Hunting -(MRVD)	7.8	12.7	8.3	8.7	8.3	8.7
Small Game Hunting -(MRVD)	4.1	16.3	4.7	9.7	4.7	4.7
Nonhunting -(MRVD)	5.3	17.4	6.0	17.0	6.0	17.0
Fishing -(MRVD)	9.0	16.2	13.4	16.4	13.4	16.4
Grazing Cattle - (AUM)	400	400	400	400	400	400
Sheep - (AUM)	0.0	0.0	0.0	0.0	0.0	0
Common - (AUM)	85	85	85	85	85	85

RESOURCE OUTPUTS WITH THE PROPOSED ACTION MINNESOTA

UNIT	TOTAL INVENTORY		OUTPUT-FP as NW		OUTPUT-FP as W	
	Present	Potential	Present Immediate Output	Potential Long-term Output	Present Immediate Output	Potential Long-term Output
Commercial Forest Land - (M acres)	63,089	63,089	63,089	63,089	63,089	63,089
Hardwood Sawtimber - (MMBF)	1.7	3.6	2.0	3.6	2.0	3.6
Hardwood Products - (MMCF)	0.4	2.0	0.6	2.0	0.6	2.0
Softwood Sawtimber - (MMBF)	0.9	2.0	1.5	2.0	1.5	2.0
Softwood Products - (MMCF)	1.0	3.8	1.0	3.8	1.0	3.8
Developed Rec. Picnicking -(MRVD)	0.0	0.0	0.0	0.0	0.0	0
Camping -(MRVD)	3.8	3.8	3.8	3.8	3.8	3.8
Skiing -(MRVD)	0.0	0.0	0.0	0.0	0.0	0
Water -(MRVD)	3.6	4.2	3.6	4.2	3.6	4.2
Unbuilt -(MRVD)	-	0.0	-	0.0	-	0
Dispersed Rec. Motor -(MRVD)	1.2	3.7	1.2	3.7	1.2	3.7
Nonmotor -(MRVD)	5.5	8.6	5.5	8.6	5.5	8.6
Big Game Hunting -(MRVD)	4.3	5.7	4.3	5.7	4.3	5.7
Small Game Hunting -(MRVD)	3.8	5.2	3.8	5.2	3.8	5.2
Nonhunting -(MRVD)	1.0	2.2	1.0	2.2	1.0	2.2
Fishing -(MRVD)	4.3	5.4	4.3	5.4	4.3	5.4
Grazing Cattle - (AUM)	0.0	0.0	0.0	0.0	0.0	0
Sheep - (AUM)	0.0	0.0	0.0	0.0	0.0	0
Common - (AUM)	0.0	0.0	0.0	0.0	0.0	0

RESOURCE OUTPUTS WITH THE PROPOSED ACTION WISCONSIN

UNIT	TOTAL INVENTORY		OUTPUT-FP as NW		OUTPUT-FP as W	
	Present	Potential	Present Immediate Output	Potential Long-term Output	Present Immediate Output	Potential Long-term Output
Commercial Forest Land - (M acres)	80,024	80,024	46,891	46,891	46,891	46,891
Hardwood Sawtimber - (MMBF)	1.1	1.8	0.7	.7	0.7	.7
Hardwood Products - (MMCF)	0.1	.4	0.0	.2	0.0	.2
Softwood Sawtimber - (MMBF)	0.1	.2	0.0	0	0.0	0
Softwood Products - (MMCF)	0.1	.4	0.0	0	0.0	0
Developed Rec. Picnicking -(MRVD)	0.0	1.5	0.0	.2	0.0	.2
Camping -(MRVD)	1.6	15.1	0.5	2.8	0.5	2.8
Skiing -(MRVD)	0.0	4.0	0.0	0	0.0	0
Water -(MRVD)	0.2	.6	0.1	.2	0.1	.2
Unbuilt -(MRVD)	-	0	-	0	-	0
Dispersed Rec. Motor -(MRVD)	4.1	7.9	3.2	5.6	3.2	5.6
Nonmotor -(MRVD)	2.1	7.8	6.0	8.1	6.0	8.1
Big Game Hunting -(MRVD)	4.8	6.8	4.2	5.3	4.2	5.3
Small Game Hunting -(MRVD)	7.0	9.8	6.3	7.4	6.3	7.4
Nonhunting -(MRVD)	2.0	3.8	2.1	3.3	2.1	3.3
Fishing -(MRVD)	1.6	3.5	2.1	3.3	2.1	3.3
Grazing Cattle - (AUM)	0.0	0	0.0	0	0.0	0
Sheep - (AUM)	0.0	0	0.0	0	0.0	0
Common - (AUM)	0.0	0	0.0	0	0.0	0

STATE: MICHIGAN

AREA CODE	AREA NAME	WARS RATNG 4-28	DURS RATNG 0-15	GRAZING ALL AUM	POTEN YIELD SAWTMBR MMBF	PROGRAM HARVEST SAWTMBR MMBF	DISPER REC MOTOR MRVD	DISPER REC NONMOT MRVD	HARD ROCK MINRL RATNG 0-100	OIL AND GAS RATNG 0-100	URAN RATNG 0-100	COAL RATNG 0-100	GEO-THERM RATNG 0-100	LOW VALUE BULK RATNG 0-100
NATIONAL FOREST: HURON-MANISTEE N.F.														
09148	NORDHOUSE DUNES	15	0	0	.0	.0	.5	1.0	34	95	0	0	0	50
09149	BEAR SWAMP	16	0	0	.0	.0	1.0	.0	34	82	0	0	0	50
NATIONAL FOREST: OTTAWA N.F.														
09211	SYLVANIA	20		0	1.4	.8	.0	.8	35	0	34	0	0	40
09014	STURGEON R WILD. STUDY A	19	0	0	.3	.3	.1	.3	43	0	6	0	0	35
09210	LITTLE SILVER ADDITION	20	15	0	.0	.0	.1	.1	43	0	6	0	0	40
09213	CASCADE FALLS	15	15	085	.0	.0	1.0	.1	66	0	34	0	0	45
NATIONAL FOREST: HIAWATHA N.F.														
09013	ROCK RIVER	12	0	0	.7	.0	.0	2.0	0	0	0	0	0	57
09188	BIG ISLAND LAKE	13	8	0	.9	.1	.0	2.0	0	0	0	0	0	57
09189	CARP RIVER	22	13	0	.1	.0	.1	.7	0	0	0	0	0	37
09190	HORSESHOE BAY	19	9	0	.0	.0	.0	.8	0	0	0	0	0	37
09191	FIBER	15	8	0	.0	.0	1.0	1.0	0	0	0	0	0	50
09192	DELTATUM	19	8	0	.2	.0	2.0	1.0	0	0	0	0	0	50
09197	GOVERNMENT ISLAND	13	0	0	.0	.0	.0	.2	0	0	0	0	0	37
09198	ROUND ISLAND	18	0	0	.0	.0	.0	1.0	0	20	0	0	0	37

STATE: MINNESOTA

AREA CODE	AREA NAME	WARS RATNG 4-28	DURS RATNG 0-15	GRAZING ALL AUM	POTEN YIELD SAWTMBR MMBF	PROGRAM HARVEST SAWTMBR MMBF	DISPER REC MOTOR MRVD	DISPER REC NONMOT MRVD	HARD ROCK MINRL RATNG 0-100	OIL AND GAS RATNG 0-100	URAN RATNG 0-100	COAL RATNG 0-100	GEO-THERM RATNG 0-100	LOW VALUE BULK RATNG 0-100
NATIONAL FOREST: CHIPPEWA N.F.														
09145	ELMWOOD ISLAND	15	0	0	.0	.0	.0	.1	18	0	11	0	0	45
09146	POTATO ISLAND	0	0	0	.0	.0	.0	.2	18	0	11	0	0	45
09147	BIG ISLAND	16	0	0	.0	.0	.0	.1	18	0	11	0	0	45
NATIONAL FOREST: SUPERIOR N.F.														
09132	LITTLE INDIAN SIOUX	16		0	.0	.0	.0	.1	49	0	11	0	0	45
09138	BRULE LAKE-EAGLE MT.	21		0	.5	.2	.0	1.0	75	0	11	0	0	45
09139	KAWISHIWI LK TO SAWBILL	16		0	2.2	1.1	.0	1.0	61	0	11	0	0	45
09117	MISSISSIPPI CREEK	19	2	0	.8	.8	.0	1.0	66	0	11	0	0	45
09118	CARTN CREEK	18	0	0	.5	.2	.1	.0	71	0	11	0	0	45
09119	TAIT LAKE	15	0	0	.7	.6	.0	1.0	65	0	11	0	0	45
09120	PHANTOM LAKE	19	0	0	.3	.2	.1	.0	61	0	11	0	0	45
09140	EAKER-HOMER-BRULE LAKES	17	1	0	.6	.4	1.0	1.0	82	0	11	0	0	45

STATE: WISCONSIN

AREA CODE	AREA NAME	WARS RATNG	OORS RATNG	GRAZING ALL	POTEN YIELD SAWTMBR	PROGRAM HARVEST SAWTMBR	DISPER REC MOTOR	DISPER REC NONMOT	HARD ROCK MINRL RATNG	OIL AND GAS RATNG	URAN RATNG	COAL RATNG	GEO-THERM RATNG	LOW VALUE BULK RATNG
		4-28	0-15	AUM	MMBF	MMBF	MRVD	MRVD	0-100	0-100	0-100	0-100	0-100	0-100
NATIONAL FOREST: CHEQUAMEGON N.F.														
09011	FLYNN LAKE STUDY AREA	13	0	0	.2	.2	.1	.1	60	0	11	0	0	35
09012	ROUND LAKE STUDY AREA	21	0	0	.2	.1	.0	.3	50	0	11	0	0	35
09153	PORCUPINE LAKE	14	0	0	.1	.1	.1	.2	65	0	11	0	0	35
09154	ST PETERS DOME	16	0	0	.2	.1	.0	.1	85	0	11	0	0	35
09157	CHASE CREEK	13	0	0	.1	.1	.1	.0	85	0	11	0	0	35
09159	THORNAPPLE	10	0	0	.1	.1	.7	.0	66	0	11	0	0	35
09161	GATES LAKE	14	0	0	.0	.1	.0	.0	40	0	11	0	0	35
09162	MOUSE	16	0	0	.1	.1	.0	.0	40	0	11	0	0	35
09164	TEA LAKE	16	0	0	.1	.1	.0	.0	60	0	11	0	0	35
09165	CAMPFIRE ISLAND	17	0	0	.0	.0	.0	.1	85	0	11	0	0	35
09166	EAST TORCH	14	0	0	.0	.1	.0	.0	40	0	11	0	0	35
NATIONAL FOREST: NICOLET N.F.														
09177	LE ROY CREEK	19	3	0	.2	.1	.9	.2	70	0	23	0	0	35
09178	KIMBALL CREEK	20	5	0	.3	.2	.3	.4	50	0	11	0	0	35
09179	HEADWATERS OF THE PINE	20	8	0	.2	.1	.2	.1	50	0	11	0	0	35
09180	PERCH LAKE	18	9	0	.1	.0	.5	.1	70	0	11	0	0	35
09181	FOURSECTION	13	15	0	.0	.0	.4	.1	70	0	11	0	0	35
09182	PENTOGA ROAD	12	9	0	.0	.0	.6	.2	70	0	11	0	0	35
09183	SHOE LAKE ISLANDS	18	0	0	.0	.0	.0	.0	37	0	23	0	0	35
09184	WHEELER LAKE ISLANDS	13	0	0	.0	.0	.0	.0	34	0	11	0	0	35
09185	SAWYER LAKE ISLAND	16	0	0	.0	.0	.0	.0	34	0	11	0	0	35
09186	SHELP LAKE	19	8	0	.1	.0	.2	.2	50	0	11	0	0	35