APPENDIX G
IDAHO

ALLOCATION SUMMARY

	Wilderness	Further Planning	Nonwilderness
* Number of Areas	42	17	173
Gross Acres	2,171,165	1,220,977	4,410,022
Net Acres	2,157,731	1,216,203	4,311,565

* Roadless areas may overlap state boundaries and appear in 2 or more states. Total areas allocated to each category may not equal total number of areas in RARE II inventory.

Public Law 95-237 classified area 01921 Gospel Hump (206,000 Ac gross 205,765 Ac net) on Nezperce National Forest in Idaho as Gospel Hump Wilderness and withdrew it from the RARE II inventory.

The Mallard-Larkins RARE II area was subdivided into several units with some allocated to wilderness and some not. Two of those units P1300 and B1300 would have an adverse impact on the economy of Clearwater County, Idaho, and Superior, Montana. Communities impacted in Clearwater County, Idaho, would be Pierce, Headquarters, Kooskia, Kamish and Orofino. Total projected employment loss if these two areas are designated wilderness is 98 man years. Sixty-one man years of employment would be lost in the wood products sectors. The employment lost represents 2.2 percent of the 4,416 man years of employment in Clearwater County and 4.2 percent of the wood products employment of 1,438 man years.

For additional information contact:

Ray Hunter, RARE II Coordinator
USDA Forest Service, Northern Region (R-1)
Federal Building
Missoula, Montana 59807
406/329-3623

Don Schultz, RARE II Coordinator
USDA Forest Service, Intermountain Region (R-4)
324 25th Street
Ogden, Utah 84401
801/399-6502

or Forest Supervisor,

Bitterroot NF	(R-1)	Hamilton, Montana	59840
Boise NF	(R-4)	Boise, Idaho	83706
Caribou NF	(R-4)	Pocatello, Idaho	83201
Challis NF	(R-4)	Challis, Idaho	83226

Clearwater NF	(R-1)	Orojino, Idaho	83544
Idaho Panhandle NF	(R-1)	Coeur d'Alene, Idaho	83814
Kootenai NF	(R-1)	Libby, Montana	59923
Nezperce NF	(R-1)	Grangeville, Idaho	83530
Payette NF	(R-4)	McCall, Idaho	83638
Salmon NF	(R-4)	Salmon, Idaho	83467
Sawtooth NF	(R-4)	Twin Falls, Idaho	83301
Targhee NF	(R-4)	St. Anthony, Idaho	83445

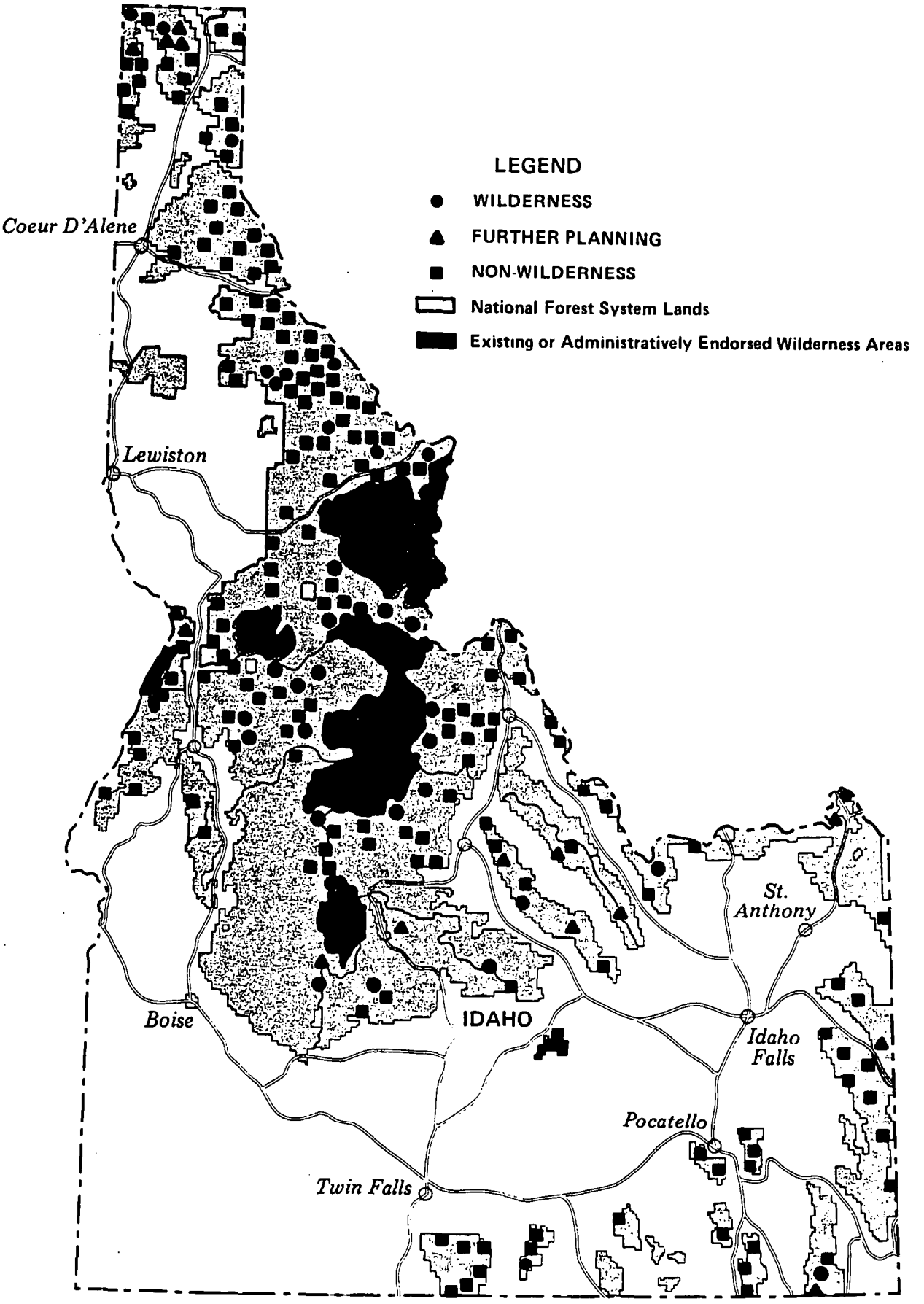
LEGEND
WILDERNESS
FURTHER PLANNING
NON-WILDERNESS
National Forest System Lands
Existing or Administratively Endorsed Wilderness Areas
Coeur D'Alene
Lewiston
Boise
IDAHO
St. Anthony
Idaho Falls
Pocatello
Twin Falls

STATE: IDAHO

AREA ID	AREA NAME	ALLO-CATION	GROSS ACRES	NET ACRES		AREA ID	AREA NAME	ALLO-CATION	GROSS ACRES	NET ACRES
FOREST: BOISE N.F.										
E4061	TEN MILE-EAST	W	18983	18983	**	N4061	TEN MILE-WEST	NW	1202	1202
E4451	NEEDLES (EAST)	W	3820	3820	**	W4061	TEN MILE-WEST	FP	85424	85424
I4066	SULPHUR(I)	W	31864	31704	**	W4451	NEEDLES (WEST)	NW	1	1
L0BAA	STEEL MTN	W	22000	22000	**					
FOREST: BITTERROOT N.F.										
M1845	MEADOW CREEK	W	105600	105600	**	M1941	MAGRUDER CORRIDOR	W	65100	65100
FOREST: IDAHO PANHANDLE N.F.										
A1123	UPPER PRIEST	FP	3903	3824	**	01128	HELLROARING	NW	13870	13870
A1125	SELKIRKS	W	22875	22802	**	01129	TRESTLE PEAK	NW	7940	7940
A1300	MALLARD LARKINS	W	13975	13975	**	01130	BEE TOP	NW	11210	11180
A1662	SCOTCHMAN PEAKS	NW	5191	5191	**	01131	EAST CATHEDRAL PEAK	NW	20890	20890
A1799	SHEEP MTN STATE LINE	NW	21091	21091	**	01132	MAGEE	NW	36930	36760
A1981	SALMO PRIEST	W	14678	14678	**	01133	TEPEE CR	NW	5100	5100
B1123	UPPER PRIEST	NW	3611	3611	**	01134	SPY GLASS	NW	6510	6510
B1125	SELKIRKS	FP	20792	19206	**	01135	SKITWISH RIDGE	NW	6330	6330
B1300	MALLARD LARKINS	W	60881	58074	**	01136	SPION KOP	NW	31300	31300
B1662	SCOTCHMAN PEAKS	W	10968	9658	**	01137	LOST CREEK	NW	11600	11600
B1664	TROUT CR	NW	8500	8440	**	01138	TROUBLE CR	NW	6100	6100
B1799	SHEEP MTN STATE LINE	NW	9809	9809	**	01139	GRAHAM COAL	NW	12000	11580
B1981	SALMO PRIEST	NW	4922	4922	**	01140	PONY PEAK	NW	7200	7000
C1123	UPPER PRIEST	NW	5463	5002	**	01141	MAPLE PEAK	NW	8820	8740
C1125	SELKIRKS	FP	9319	9154	**	01142	STEVENS PEAK	NW	4760	4370
C1300	MALLARD LARKINS	W	12167	12104	**	01143	BIG CREEK	NW	79340	74940
C1662	SCOTCHMAN PEAKS	NW	4561	4561	**	01144	STORM CREEK	NW	9400	8560
D1123	UPPER PRIEST	NW	1703	1703	**	01145	HAMMOND CREEK	NW	21100	21100
D1125	SELKIRKS	FP	16878	15935	**	01146	ROLAND POINT	NW	6400	6300
D1300	MALLARD LARKINS	NW	26783	16438	**	01147	NORTH FORK	NW	32100	32100
E1125	SELKIRKS	NW	12601	12601	**	01148	GRANDMOTHER MTN	NW	39430	16460
E1300	MALLARD LARKINS	NW	12677	11436	**	01149	PINCHOT BUTTE	NW	12860	7980
F1125	SELKIRKS	NW	22702	22702	**	01150	MOSQUITO FLY	NW	20700	15500
F1300	MALLARD LARKINS	NW	3202	2673	**	01151	MIDGET PEAK	NW	7300	7300
G1300	MALLARD LARKINS	NW	16435	16420	**	01152	WONDERFUL PK	NW	5420	5070
01121	LITTLE GRASS MTN	NW	4540	4540	**	01302	MEADOW CREEK-UPPER NORTH	NW	6100	6100
01122	BLACKTAIL MTN	NW	5140	5140	**	01661	BUCKHORN RIDGE	NW	3500	3500
01126	KOOTENAI PEAK	NW	7250	7250	**	01792	GILT EDGE SILVER CR	NW	300	300
01127	WHITE MTN	NW	9910	8980	**					
FOREST: CLEARWATER N.F.										
A1301	HOODOO	NW	14900	10240	**	C1309	LAKES	W	5052	5052
A1305	DEADWOOD	NW	1427	1427	**	M1300	SMITH RDG	NW	18069	18069
A1309	BEAVER CR	NW	5180	5180	**	N1300	WINTER RNG	NW	10037	10037
B1301	KELLY	NW	29400	28100	**	P1300	MALLARD L	W	69045	67146
B1305	MOOSE MTN	W	18373	18373	**	Q1301	HOODOO	W	100100	98760
B1309	NF SPRUCE	NW	1768	1768	**	Q1805	LOLO CREEK	NW	100	100
C1301	FOX	NW	7000	7000	**	S1300	POT	NW	40083	39315

AREA ID	AREA NAME	ALLO-CATION	GROSS ACRES	NET ACRES		AREA ID	AREA NAME	ALLO-CATION	GROSS ACRES	NET ACRES
FOREST: CLEARWATER N.F.										
01302	MEADOW CREEK-UPPER NORTH	NW	47200	42100	**	01310	SECTION 16 WILDERNESS BD	NW	500	500
01303	SIWASH	NW	9300	9100	**	01311	LOCHSA FACE	NW	47100	47100
01304	POT MOUNTAIN	NW	50500	50500	**	01312	ELDORADO CREEK	NW	11000	11000
01306	BIG HORN WEITAS	NW	237500	237500	**	01313	RAWHIDE	NW	5300	4400
01307	N. LOCHSA SLOPE	NW	35900	35900	**	01841	RACKCLIFF GEDNEY	NW	33600	33600
01308	WETR + POST OFFICE CREEK	NW	27200	27200	**					
FOREST: CARIBOU N.F.										
I4179	WORM CR (INT)	W	16000	16000	**	04157	OXFORD MOUNTAIN	NW	43100	42480
X4179	WORM CR (EXT)	NW	25800	25565	**	04158	DEEP CREEK	NW	6000	5360
04111	GANNETT SPRING CREEK	NW	20500	19700	**	04159	CLARKSTON MOUNTAIN	NW	15020	14080
04151	WEST MTNK	NW	21100	20280	**	04160	POLE CREEK	NW	6220	6220
04152	SCOUT MOUNTAIN	NW	34480	32300	**	04161	CARIBOU CITY	NW	84120	83540
04153	TOPONCE	NW	17060	17060	**	04162	STUMP CREEK	NW	103640	103200
04154	BONNEVILLE PEAK	NW	34350	32210	**	04615	BEAR CREEK	NW	20150	20150
04155	NORTH PEBBLE	NW	6100	6100	**	04758	MOUNT NAOMI	FP	28840	28800
04156	ELKHORN MOUNTAIN	NW	45600	45240	**					
FOREST: CHALLIS N.F.										
E4066	SULPHUR (E)	W	124660	124567	**	X4066	SULPHUR(M)	NW	61320	61109
E4202	CAMAS CREEK	NW	64890	64852	**	X4210	BORAH PEAK	NW	18440	18440
E4503	EAST LEMHI RANGE	NW	61000	59840	**	04063	RED MOUNTIAN	NW	4560	4560
I4066	SULPHUR(I)	W	49676	49505	**	04204	GROUSE PEAK	NW	8120	8120
I4210	BORAH PEAK	W	119864	119864	**	04207	LOON CREEK	NW	155210	155210
M4066	SULPHUR(M)	NW	70315	70315	**	04211	KING MOUNTIAN	FP	94680	94025
N4061	TEN MILE-WEST	NW	16001	16001	**	04212	JUMPOFF MOUNTIAN	NW	25400	25335
N4201	PIONEER MOUNTAINS	W	43568	43568	**	04217	SQUAW CREEK	NW	106852	106796
N4209	PAHSIMEROI	NW	36800	36800	**	04218	GREYLOCK	NW	11870	11870
S4201	PIONEER MOUNTAINS	NW	14800	14800	**	04219	SPRING BASIN	NW	5400	5400
S4209	PAHSIMEROI	FP	55920	55920	**	04502	TAYLOR MOUNTAIN	NW	17480	17480
W4202	CAMAS CREEK	W	77710	77710	**	04551	WHITE CLOUD BOULDER	FP	39700	39700
W4503	WEST LEMHI RANGE	FP	280650	280576	**	04601	DIAMOND PEAK	FP	89033	89033
FOREST: PAYETTE N.F.										
E4451	NEEDLES (EAST)	W	87500	84300	**	04456	PLACER CREEK	NW	7141	6501
E4455	LICK CREEK EAST	NW	65521	62321	**	04457	SMITH CREEK	NW	2257	2257
E4921	GOSPEL HUMP	W	40193	40193	**	04458	CHIMNEY ROCK	NW	8758	8758
M4455	LICK CREEK	W	62750	61470	**	04459	CRYSTAL MOUNTAIN	NW	13912	13912
N4921	GOSPEL HUMP	W	42263	41977	**	04460	CAREY CREEK	NW	8556	8556
P4913	IPA(PARTS)	W	411552	411552	**	04461	FRENCH CREEK	NW	127363	122803
S4921	GOSPEL HUMP	NW	85564	84210	**	04462	INDIAN CREEK	NW	6400	6240
W4451	NEEDLES (WEST)	NW	4480	4480	**	04463	FLAT CREEK	NW	6029	5614
W4455	LICK CREEK WEST	NW	8095	8015	**	04464	CUDDY MOUNTAIN	NW	45705	43645
04062	SNOWBANK	NW	2480	2130	**	04465	SHEEP GULCH	NW	6046	6046
04453	MEADOW CREEK	NW	22315	21675	**	04466	COUNCIL MOUNTAIN	NW	16236	16236
04454	PINNACLE PEAK	W	44257	43937	**	04922	RAPID RIVER	NW	123400	123400

STATE: IDAHO

AREA ID	AREA NAME	ALLO-CATION	GROSS ACRES	NET ACRES		AREA ID	AREA NAME	ALLO-CATION	GROSS ACRES	NET ACRES
FOREST: SALMON N.F.										
E4202	CAMAS CREEK	NW	13200	13200	**	04506	JUREANO	NW	31470	31390
E4504	EAST PANTHER CREEK	NW	30469	30429	**	04507	HAYSTACK MOUNTAIN	NW	12300	12300
M4943	MIDDLE-WEST BIG HOLE	NW	44505	44465	**	04508	PHELAN	NW	14035	14035
N4943	NORTH WEST-BIG HOLE	NW	7190	7190	**	04509	DEEP CREEK	NW	28170	28140
N4945	ITALIAN PEAK NORTH	NW	52540	52540	**	04510	JEESE CREEK	NW	19740	19740
S4504	EAST PANTHER CREEK	NW	14001	13960	**	04511	PERREAU CREEK	NW	9160	9080
S4943	SOUTH WEST-BIG HOLE	NW	18865	18525	**	04512	AGENCY CREEK	NW	10240	10240
W4202	CAMAS CREEK	W	3200	3200	**	04941	BLUE JOINT MOUNTAIN	W	20000	19905
W4504	WEST PANTHER CREEK	W	50004	49937	**	04942	ANDERSON MTN	NW	18340	18340
04501	NAPOLEAN RIDGE	NW	7710	7630	**	04944	GOAT MOUNTAIN	NW	33670	33651
04502	TAYLOR MOUNTAIN	NW	48105	48105	**	04946	ALLAN MOUNTAIN	NW	46670	46670
04505	MCELFNY	W	33625	33575	**					
FOREST: KOOTENAI N.F.										
B1662	SCOTCHMAN PEAKS	W	506	506	**	01661	BUCKHORN RIDGE	NW	39	39
FOREST: SAWTOOTH N.F.										
E4061	TEN MILE-EAST	W	22016	22016	**	04571	FIFTH FORK ROCK CREEK	NW	6528	6528
I4553	SO BOISE-YUBA RIVER(INT)	W	87330	87310	**	04572	THIRD FORK ROCK CREEK	NW	15769	15769
I4582	CACHE PK(INT)	W	18450	18250	**	04574	COTTONWOOD	NW	12288	12288
N4201	PIONEER MOUNTAINS	W	62392	62392	**	04576	LONE CEDAR	NW	7552	6963
S4201	PIONEER MOUNTAINS	NW	3400	3400	**	04578	MAHOGANY BUTTE	NW	22528	22448
X4553	SO BOISE-YUBA RIVER(EXT)	NW	79717	78477	**	04579	THOROARED	NW	7322	7322
X4582	CACHE PK(EXT)	NW	10351	10276	**	04583	MT HARRISON	NW	31526	29246
04551	WHITE CLOUD BOULDER	FP	242688	242248	**	04588	SUBLETT	NW	7040	7040
04552	LIME CREEK	NW	14208	14208	**					
FOREST: TARGHEE N.F.										
M4945	ITALIAN PEAK MIDDLE	W	42500	42500	**	04611	GARNS MOUNTAIN	NW	114790	114790
S4945	ITALIAN PEAK SOUTH	NW	103780	103780	**	04612	MOODY CREEK	NW	9350	9190
W4610	WEST SLOPE TETONS (WEST)	NW	160	160	**	04614	BALD MOUNTAIN	NW	15480	15480
W4613	PALISADES (WEST)	FP	111250	111250	**	04615	BEAR CREEK	NW	78700	78540
W4962	MOUNT JEFFERSON WEST	FP	6700	6688	**	04616	POKER PEAK	NW	18600	18560
04160	POLE CREEK	NW	2680	2680	**	04961	GARFIELD MOUNTAIN	NW	27510	27510
04161	CARIBOU CITY	NW	9340	9340	**	04963	LIONHEAD	W	16860	16860
04601	DIAMOND PEAK	FP	94480	94400	**					
FOREST: NEZPERCE N.F.										
C1845	MEADOW CREEK WEST	NW	95380	95380	**	01847	MALLARD	NW	23300	23060
D1845	MEADOW CREEK EAST	W	97720	97720	**	01849	SILVER CREEK-PILOT KNOB	NW	36100	35920
P1913	DIXIE TAIL	W	8288	8288	**	01850	N FORK SLATE CREEK	NW	14700	14500
01841	RACKCLIFF GEDNEY	NW	53000	53000	**	01851	LITTLE SLATE CREEK	NW	9200	9200
01842	MIDDLE FORK FACE	NW	11200	11000	**	01852	JOHN DAY	NW	10000	10000
01844	CLEAR CREEK	NW	26700	26700	**	01853	BIG CANYON A	FP	16500	16500
01846	MIDDLE BARGAMIN	W	12800	12800	**	01854	KLOPTON CR-CORRAL CR	FP	24300	23520
01855	SALMON FACE	NW	9300	9300	**	01921	GOSPEL HUMP	NW	56780	56700
01857	KELLY MOUNTAIN	NW	800	800	**	01922	RAPID RIVER	NW	28100	27200

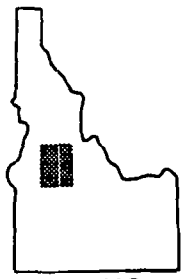

Additions and Modifications of RARE II Areas

IDAHO - MAP NO. 1 DECEMBER 1, 1978

Revisions are underlined

Scale 1:500,000

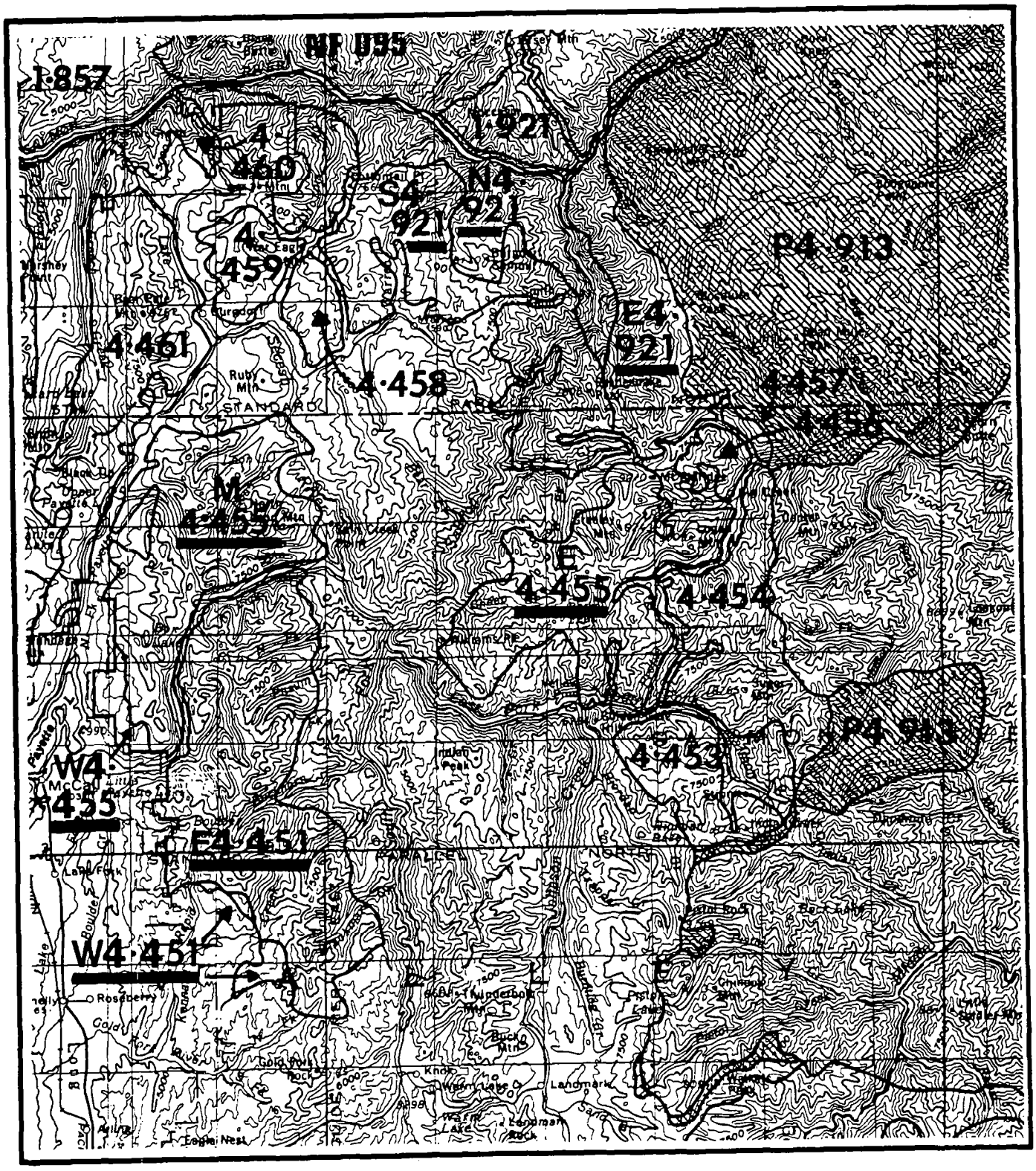

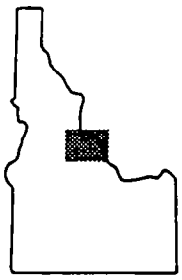

Additions and Modifications of RARE II Areas

IDAHO - MAP NO. **2** DECEMBER 1, 1978

Revisions are underlined

Scale 1:500,000

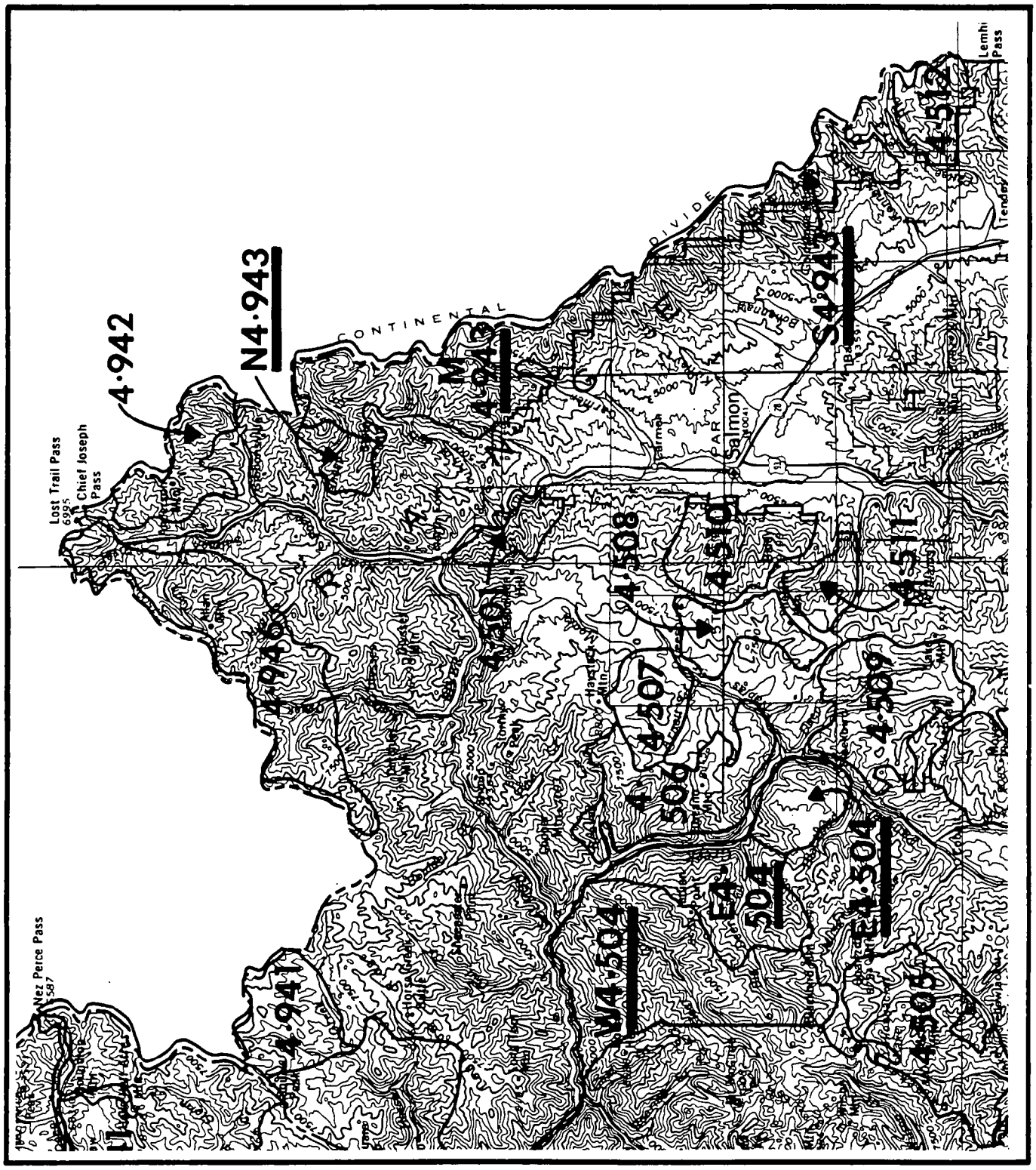

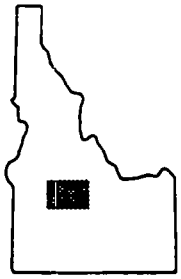

Additions and Modifications of RARE II Areas

IDAHO - MAP NO. 3 DECEMBER 1, 1978

Revisions are underlined

Scale 1:500,000

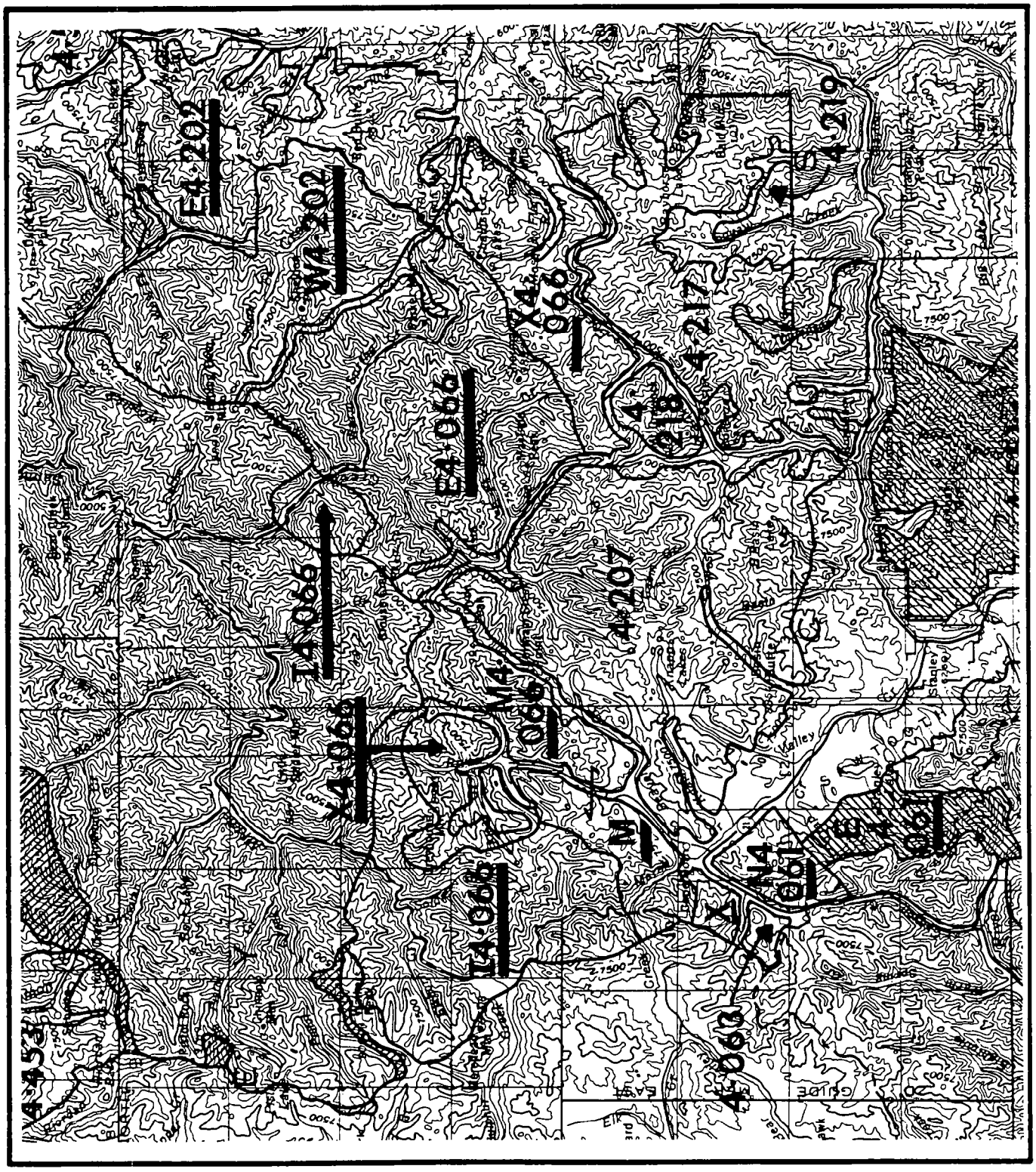

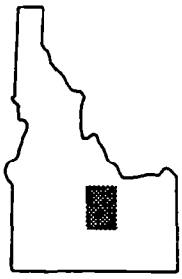

Additions and Modifications of RARE II Areas

IDAHO - MAP NO. 4 DECEMBER 1, 1978

Revisions are underlined

Scale 1:500,000

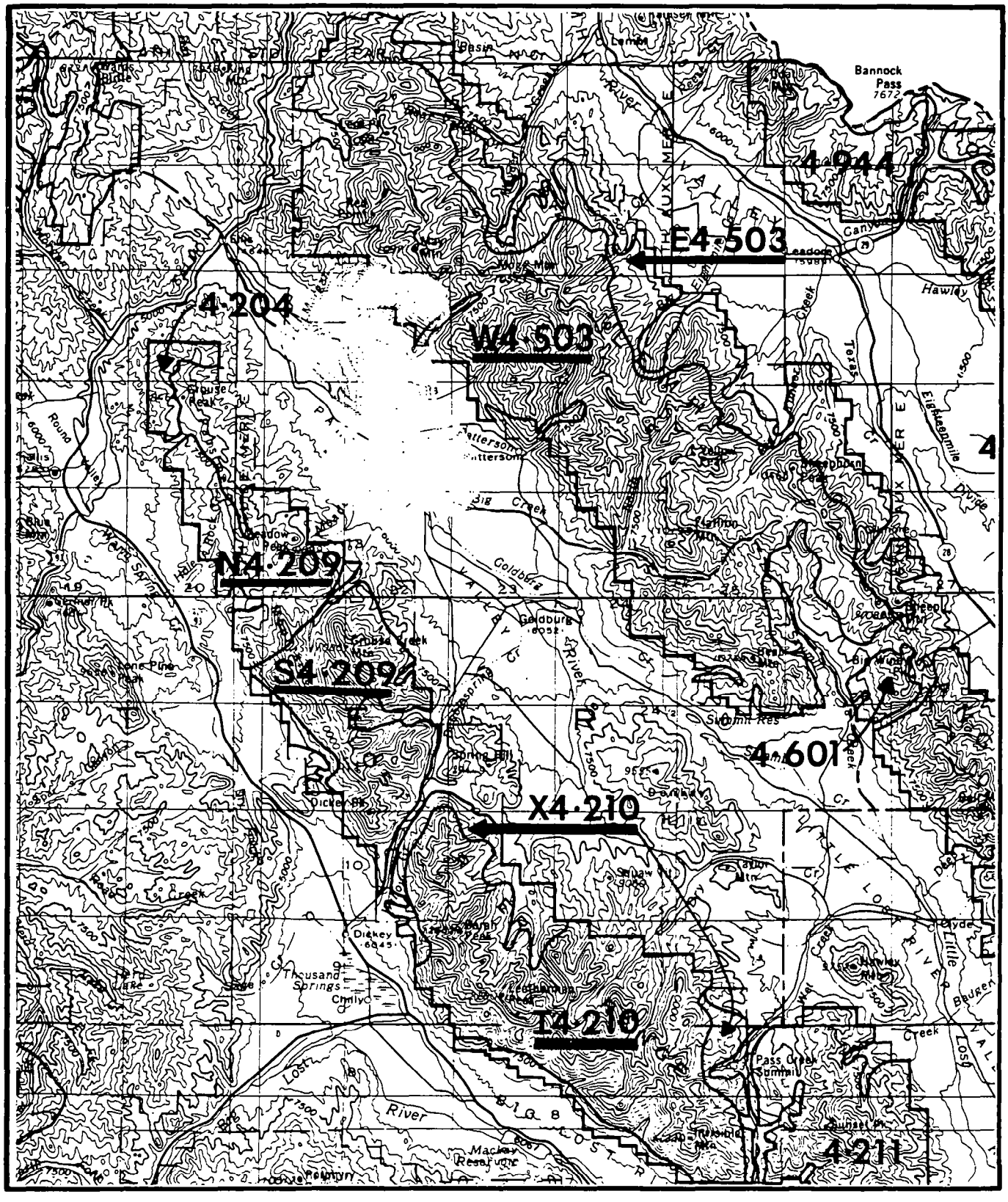

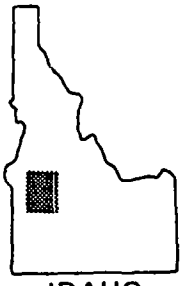

Additions and Modifications of RARE II Areas

IDAHO - MAP NO. 5 DECEMBER 1, 1978

Revisions are underlined

Scale 1:500,000

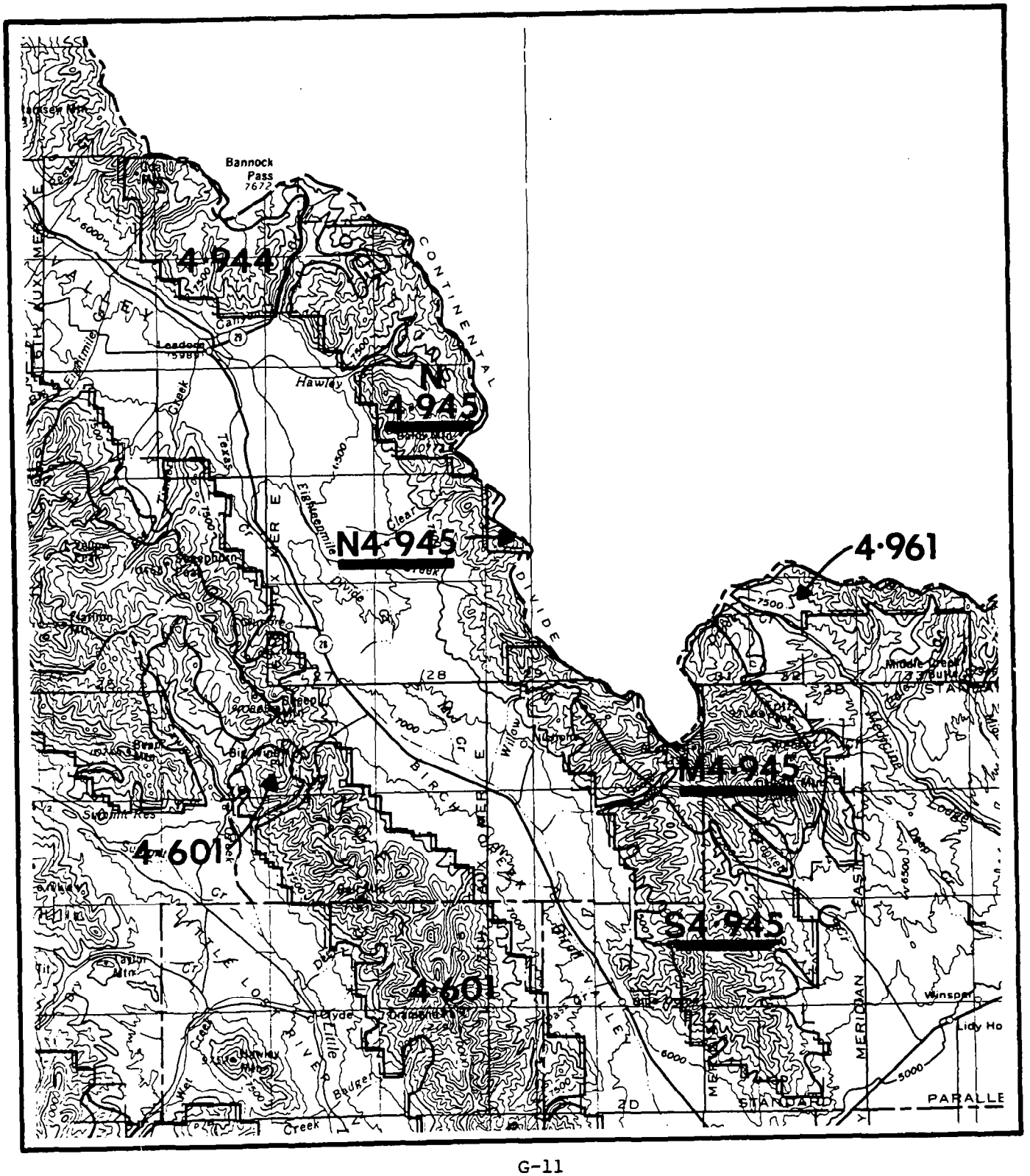

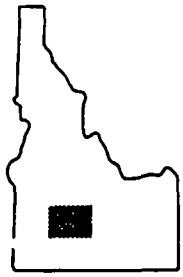

Additions and Modifications of RARE II Areas

IDAHO - MAP NO. 6 DECEMBER 1, 1978

Revisions are underlined

Scale 1:500,000

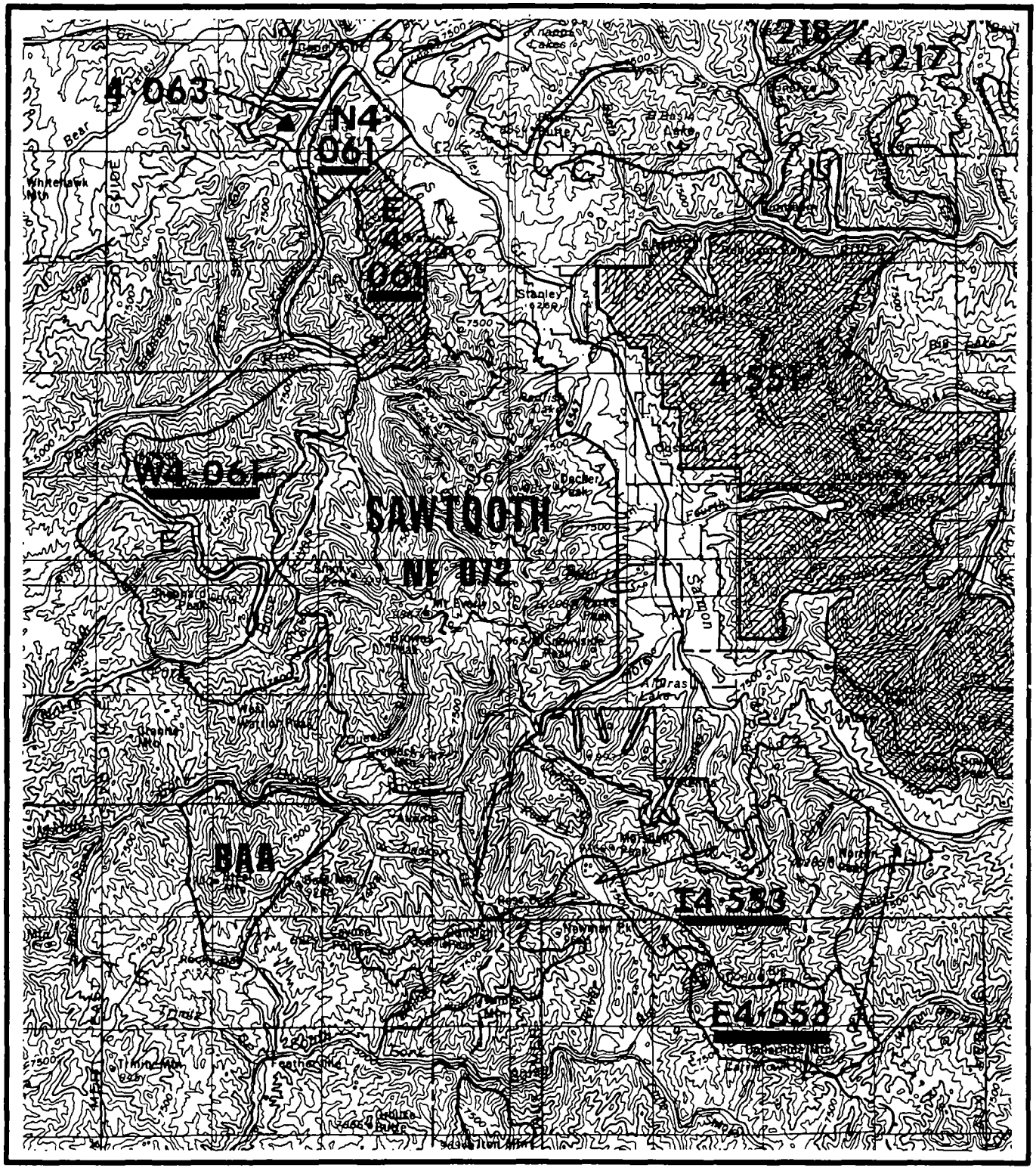

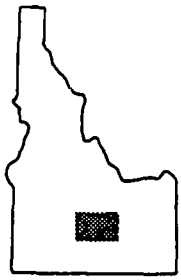

Additions and Modifications of RARE II Areas

IDAHO - MAP NO. 7 DECEMBER 1, 1978

Revisions are underlined

Scale 1:500,000

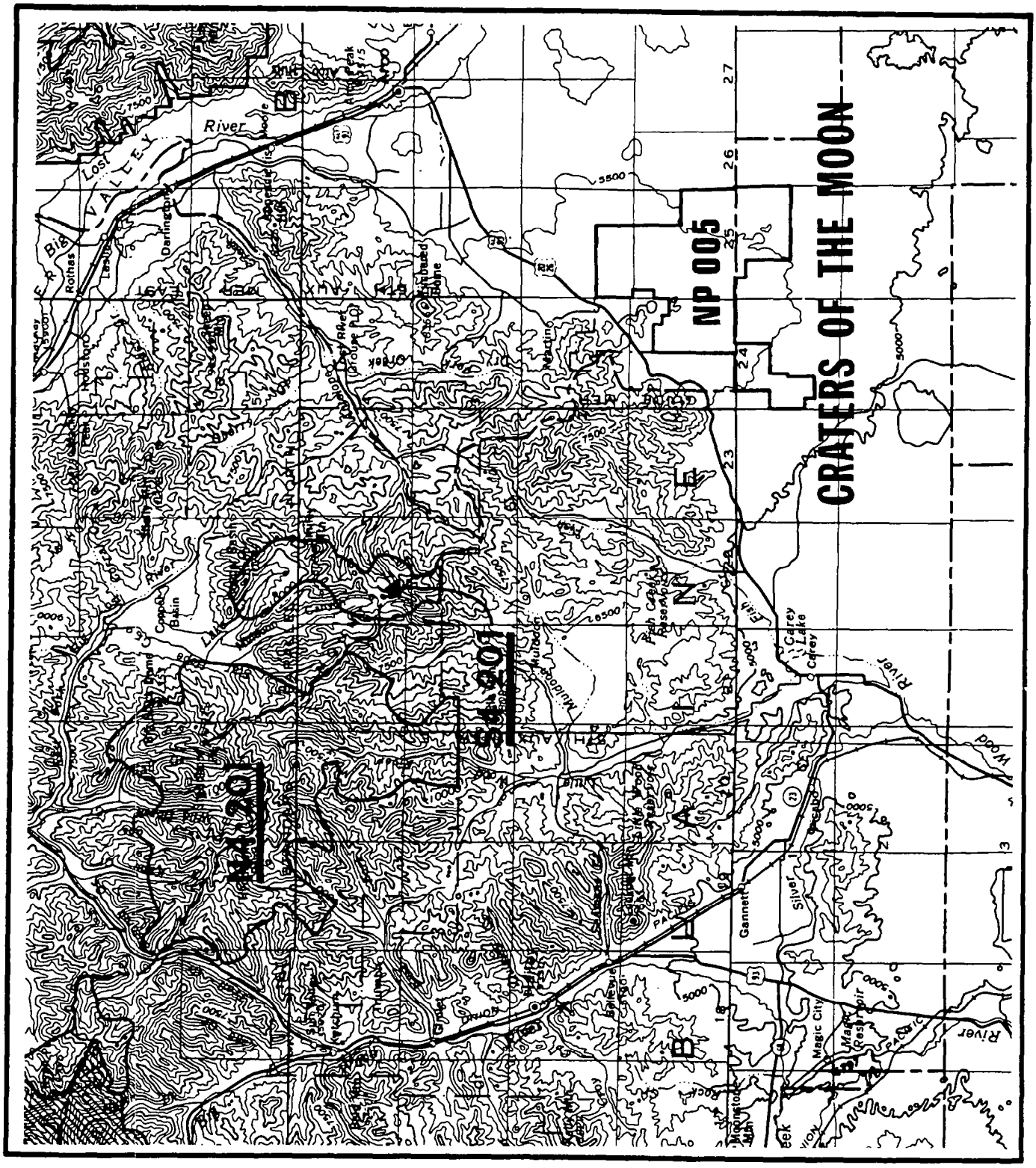
NP 005
CRATERS OF THE MOON
NA 301
NA 501
Lost
River
Darlington
Rothas
Carey
Lake
Gannett
Silver
Magic City
Magic Reservoir
Wood
River
Mud Creek
Camp Creek
Basin
Big
Lost
River
Valley
Mountain
Rock
Creek
Dry
Creek
Pass
Pass Creek
Pass
Mud Creek
Mud
Creek
Dry
Creek
Rock
Creek
Pass
Creek
Pass
Creek
Pass

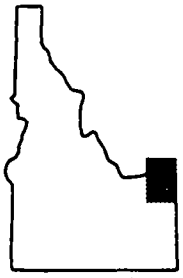

Additions and Modifications of RARE II Areas

IDAHO - MAP NO. **8** DECEMBER 1, 1978

Revisions are underlined

Scale 1:500,000

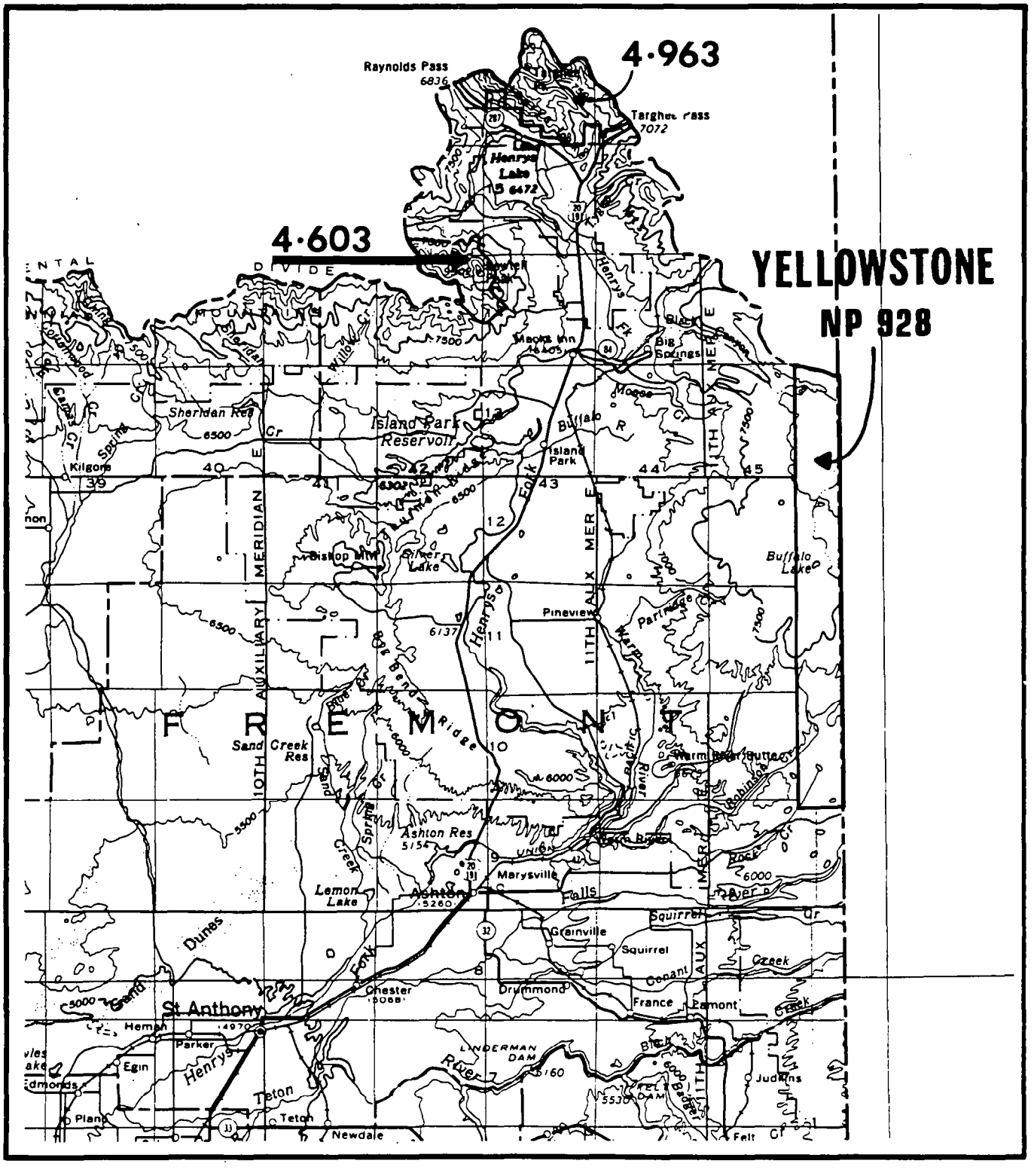

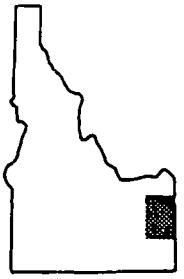

Additions and Modifications of RARE II Areas

IDAHO - MAP NO. 9 DECEMBER 1, 1978

Revisions are underlined

Scale 1:500,000

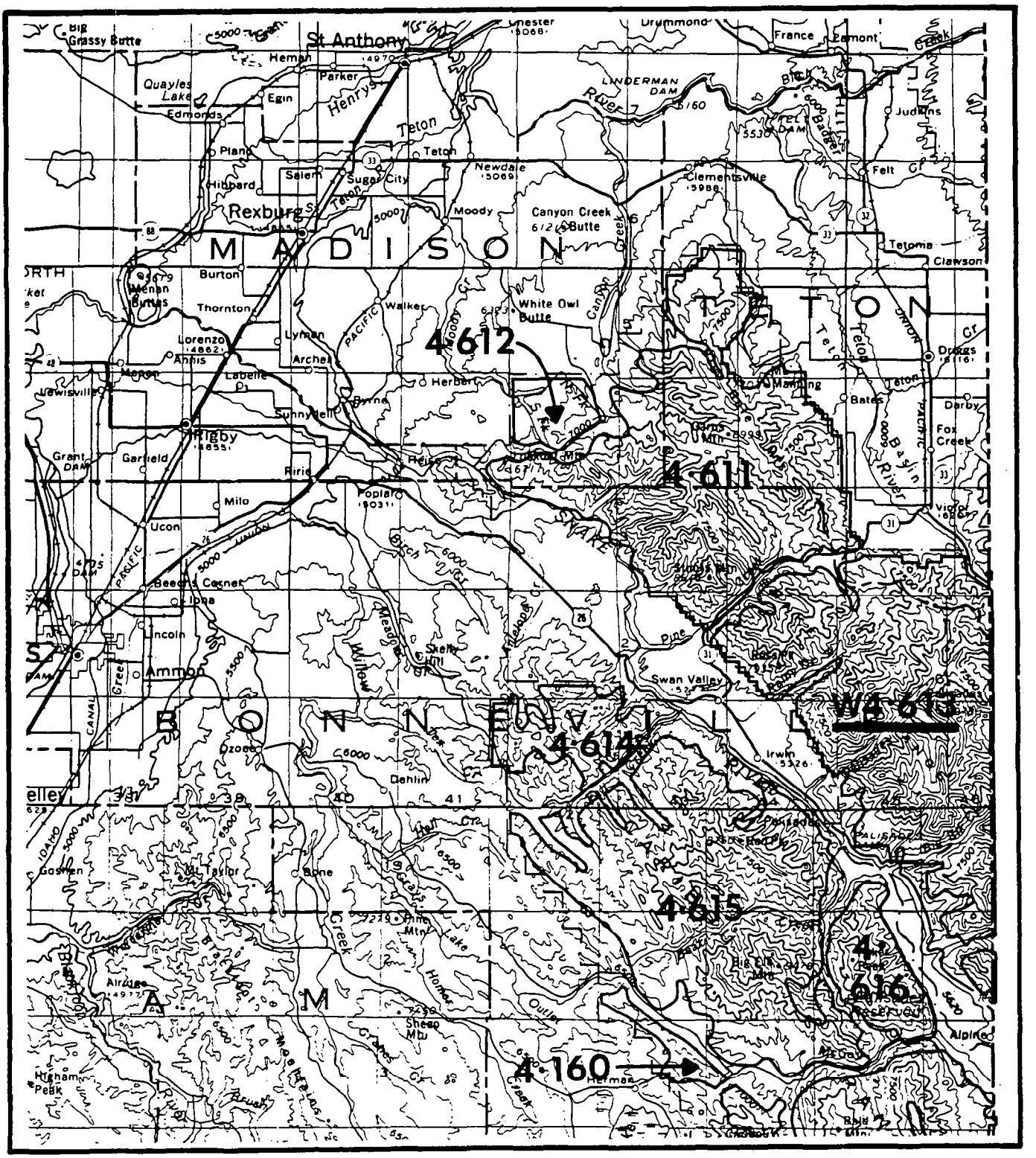

Additions and Modifications of RARE II Areas

IDAHO - MAP NO. 10 DECEMBER 1, 1978

Revisions are underlined

Scale 1:500,000

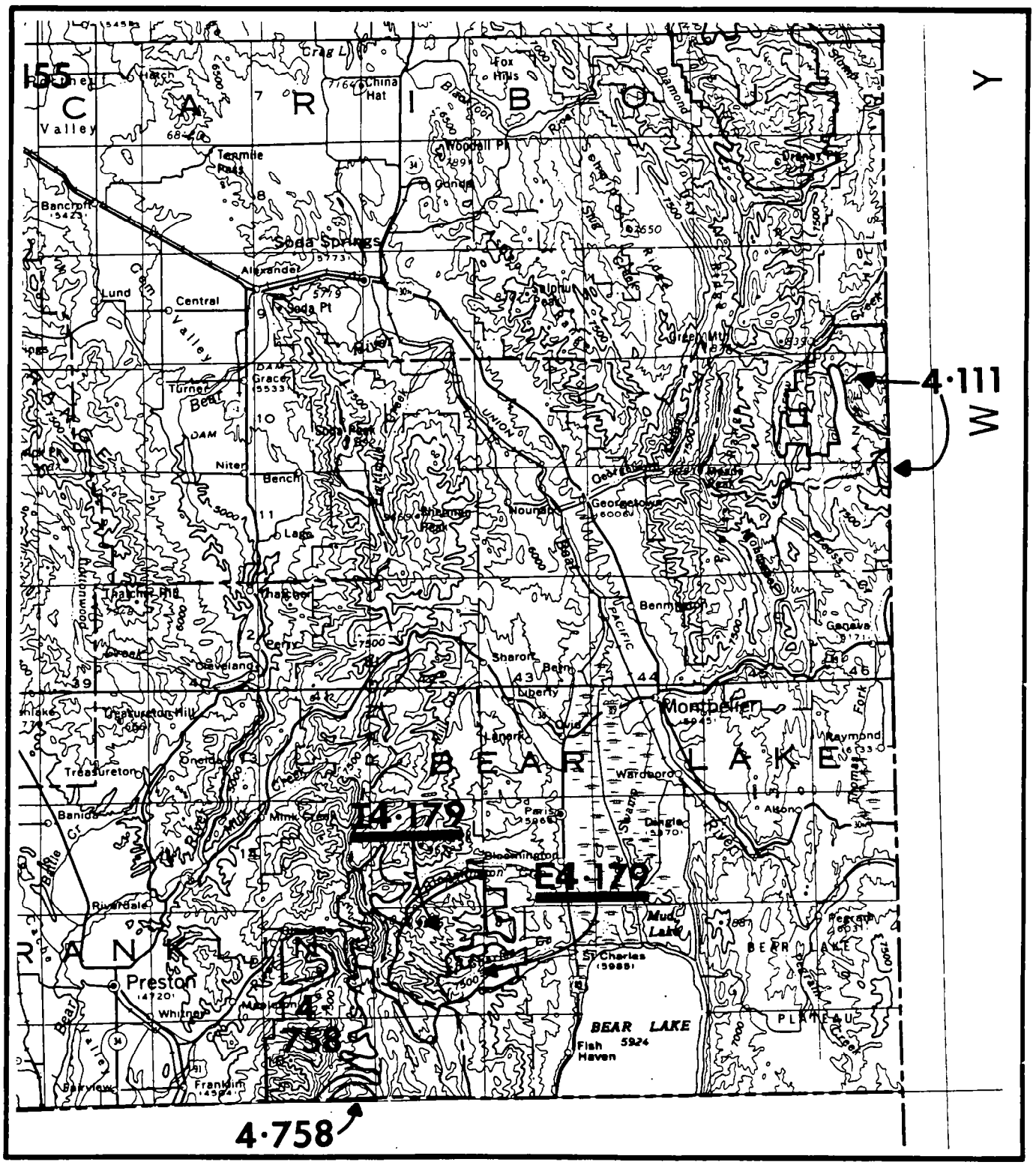

Additions and Modifications of RARE II Areas

IDAHO - MAP NO. 11 DECEMBER 1, 1978

Revisions are underlined

Scale 1:500,000

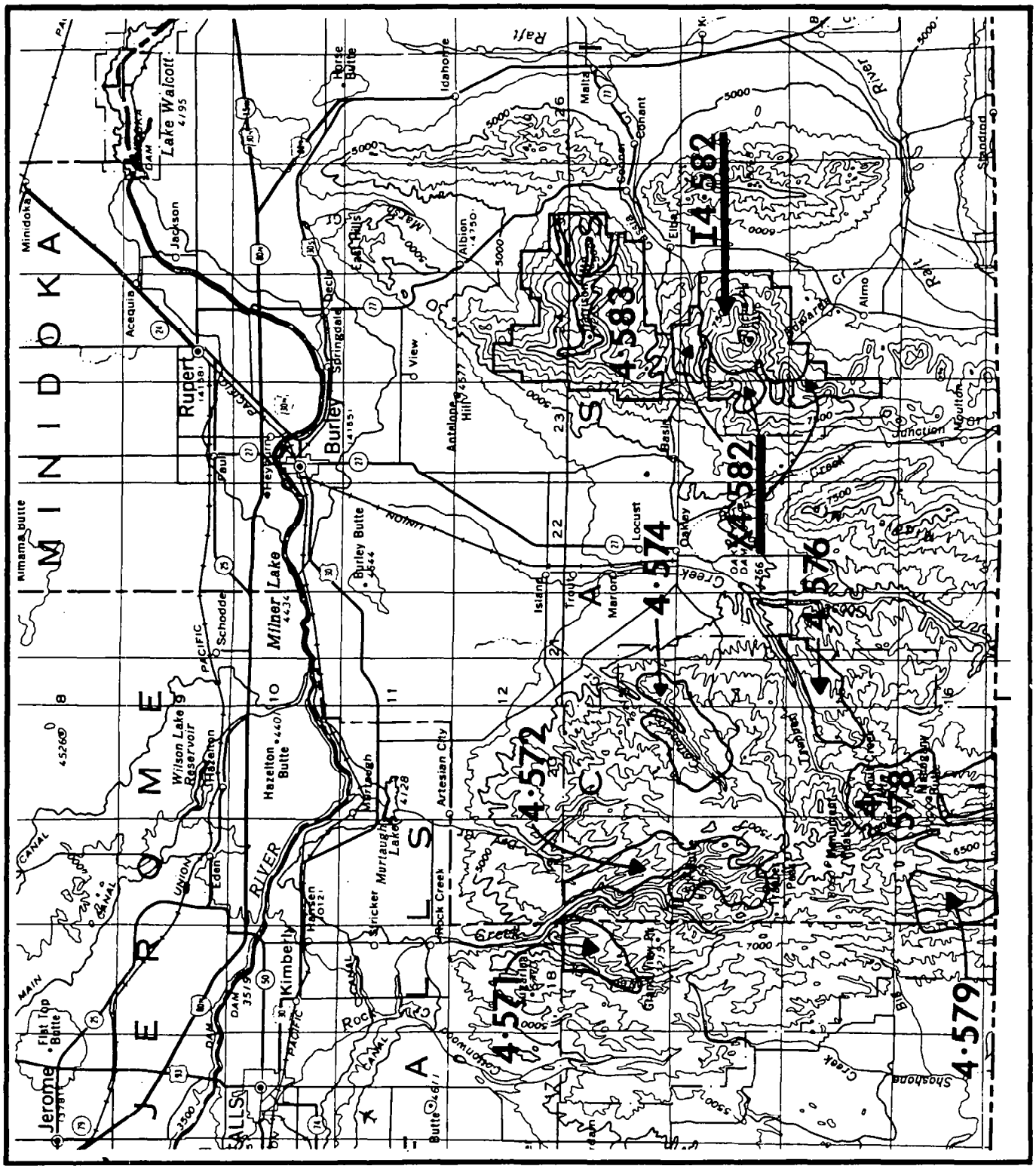
MINIDOKA
Minidoka
Lake Walcott
Rupert
Burley
Acequia
Jackson
Paul
Heyburn
Minidoka Dam
Rimama Butte
Wilson Lake Reservoir
Hazelton
Hazelton Butte
Milner Lake
Schodde
Eden
Kimberly
Hansen
Murtaugh Lake
Murtaugh
Artesian City
Stricker
Rock Creek
Jerome
Flat Top Butte
Butte
Burley Butte
Horse Butte
Idaho
Albion
Antelope Hill
View
Springdale
Declo
Malta
Conant
Cedar
Elba
Almo
Oakley
Locust
Marion
Island
Trout
Junction
Moulton
Standrod
Shoshone
Big Wood River
Snake River
Rock Creek
Twin Falls
Magic Reservoir
Gooding
Wendell
Hagerman
Bliss
Tuttle
Hazelton
Eden
Paul
Burley
Rupert
Jerome
Twin Falls

ADDITIONS & MODIFICATIONS OF RARE II AREAS

MONTANA
MAP NO. 1
DECEMBER 1978

REVISIONS ARE
UNDERLINED

IDAHO
MAP NO. 12

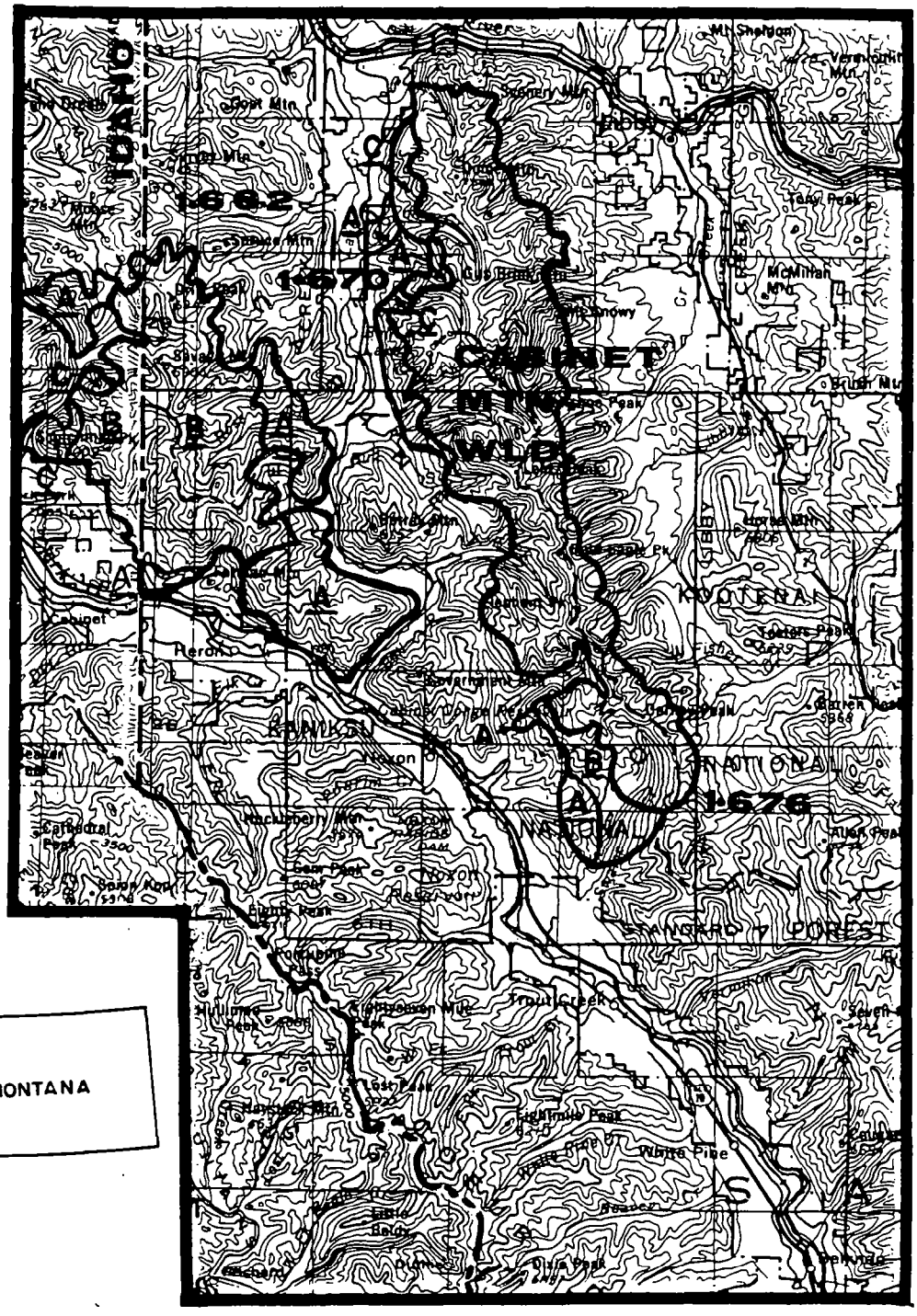

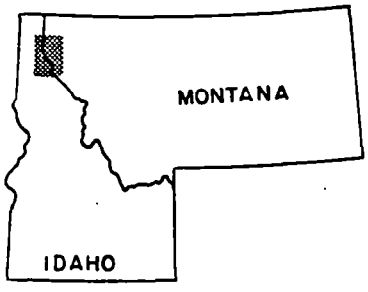

Scale 1:500,000

A1662 Scotchman Peaks
B1662 C1662

A1670 Cabinet Face West
C1670

A1676 McKay Cr.
B1676

ADDITIONS & MODIFICATIONS OF RARE II AREAS

IDAHO
MAP NO. 13

MONTANA
MAP NO. 2

DECEMBER 1978
REVISIONS ARE UNDERLINED

A1664 Trout Cr.
B1664

A1309 Beaver Cr.
B1309
C1309

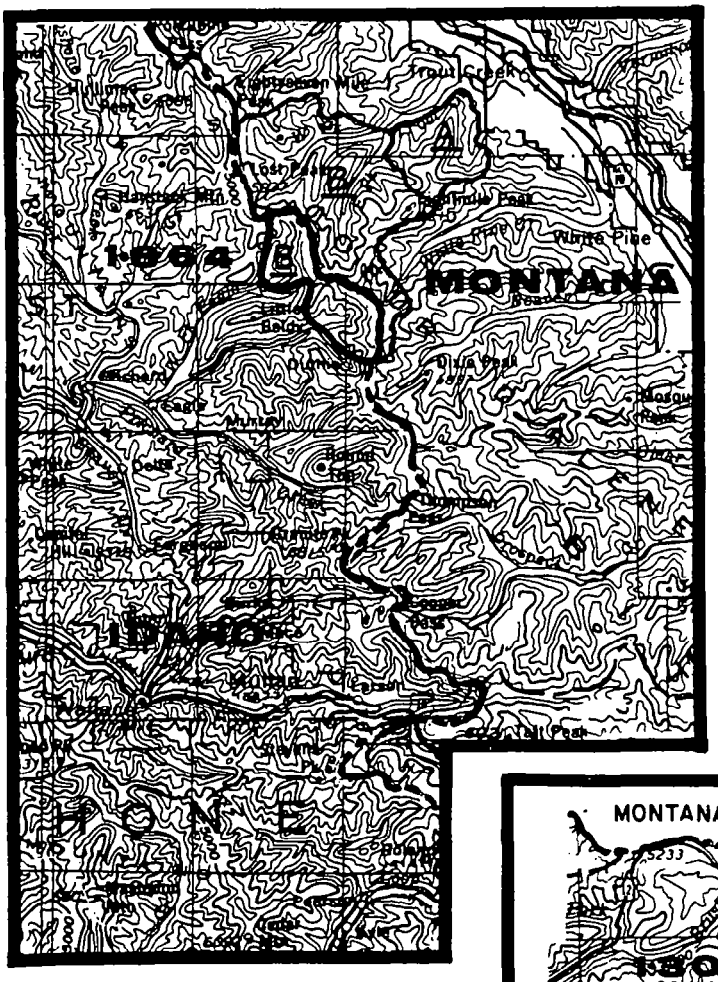

Scale 1: 500,000

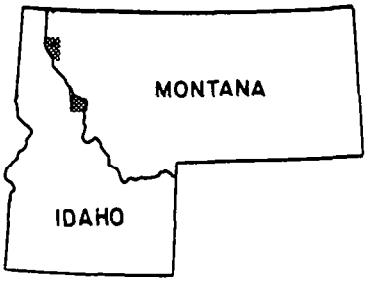

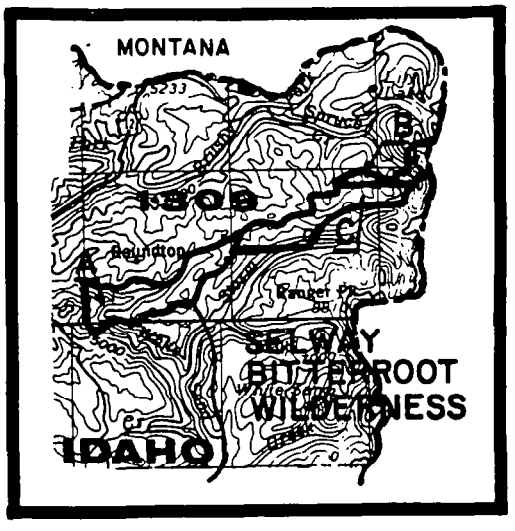

ADDITIONS & MODIFICATIONS OF RARE II AREAS

MONTANA
MAP NO. 3

IDAHO
MAP NO. 14

DECEMBER 1978

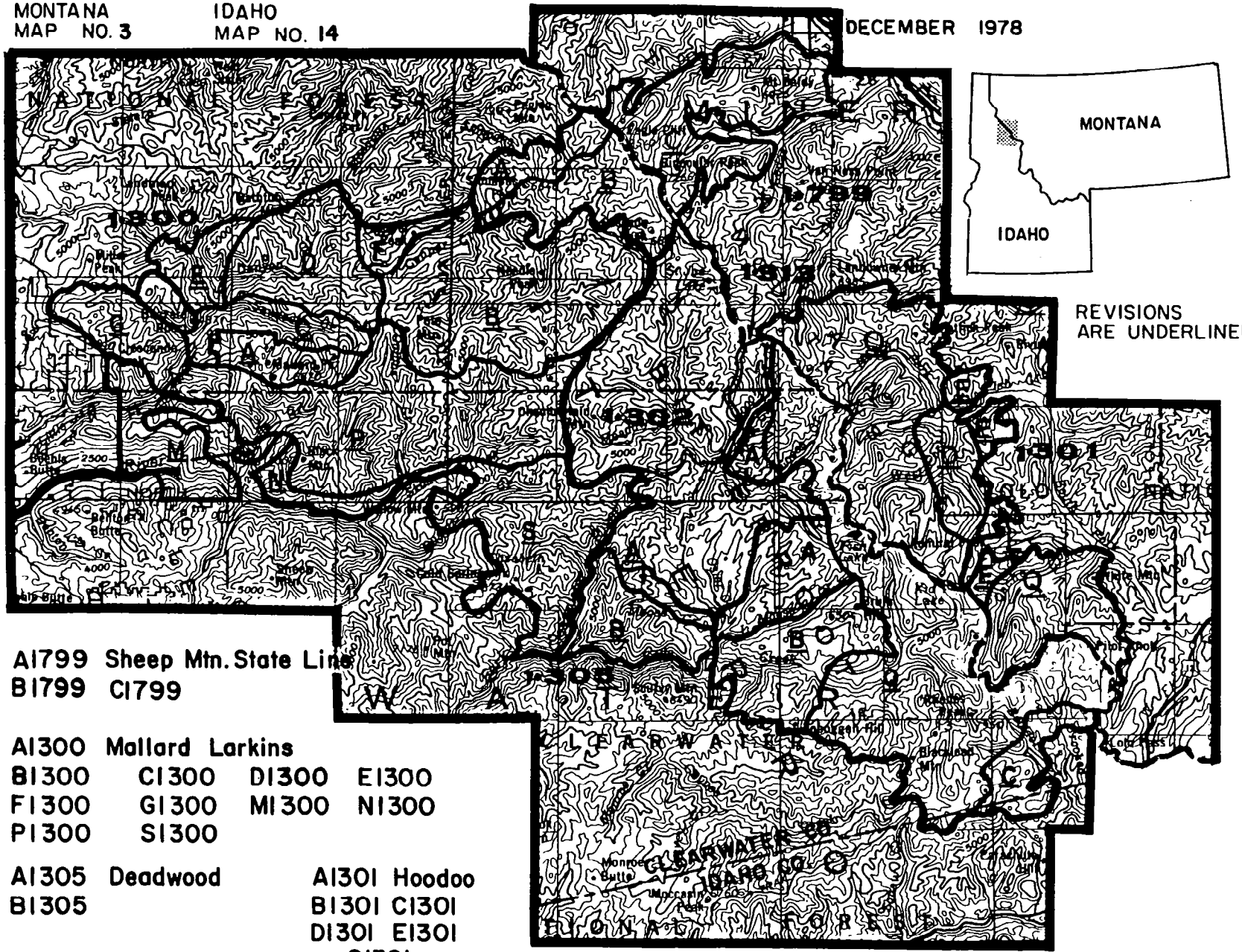

A1799 Sheep Mtn. State Line
B1799 C1799

A1300 Mallard Larkins
B1300 C1300 D1300 E1300
F1300 G1300 M1300 N1300
P1300 S1300

A1305 Deadwood
B1305

A1301 Hoodoo
B1301 C1301
D1301 E1301
Q1301

Scale 1:500,000

ADDITIONS & MODIFICATIONS OF RARE II AREAS

MONTANA MAP NO. 4 IDAHO MAP NO. 15 DECEMBER 1978

REVISIONS ARE UNDERLINED

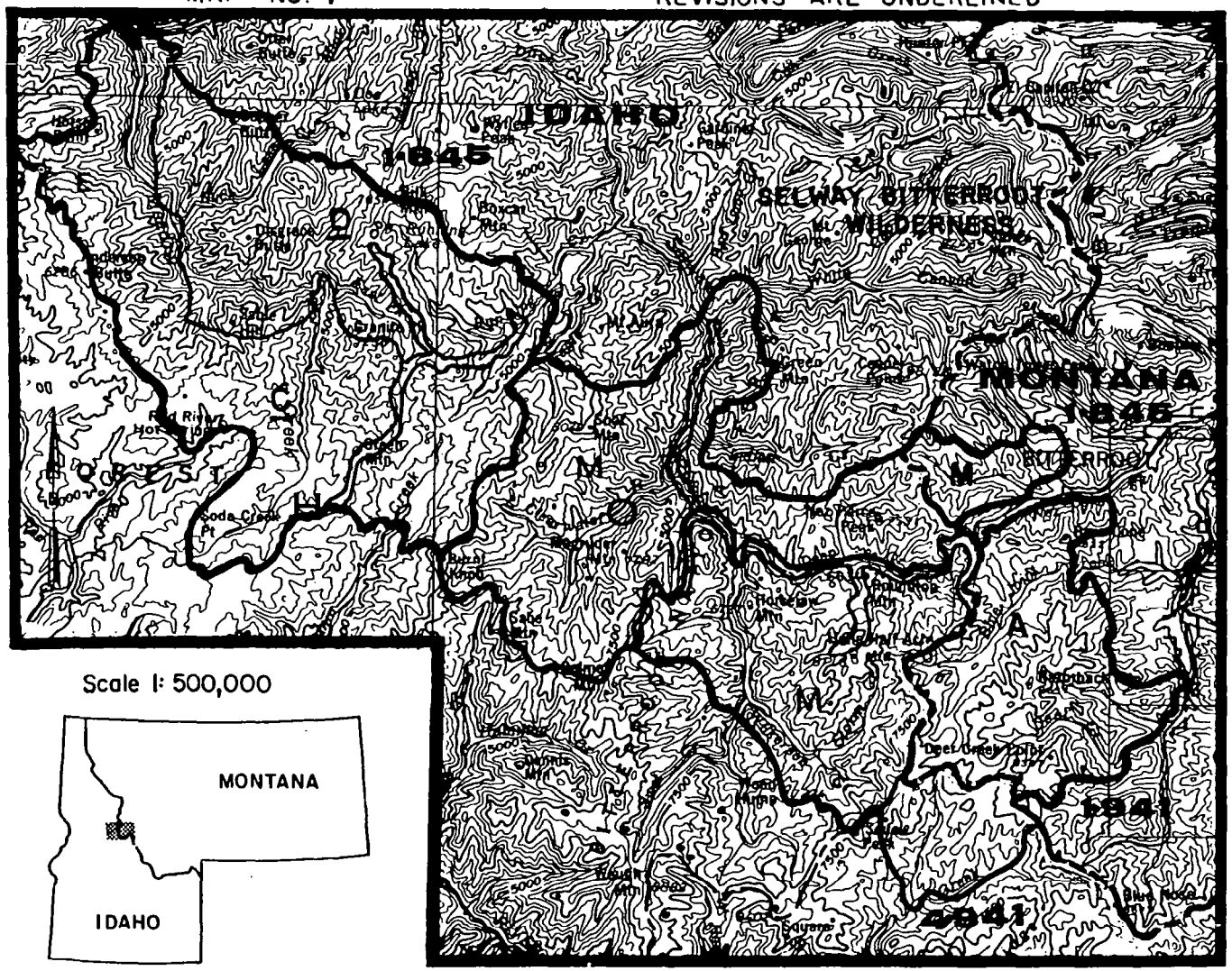

A1941 Blue Joint Mtn.
M1941 Magruder Corridor

M1845 Meadow Creek
C1845 " West
D1845 " East

ADDITIONS & MODIFICATIONS OF RARE II AREAS

IDAHO
MAP NO. 16

WASHINGTON
MAP NO. 3

DECEMBER 1978
REVISIONS ARE
UNDERLINED

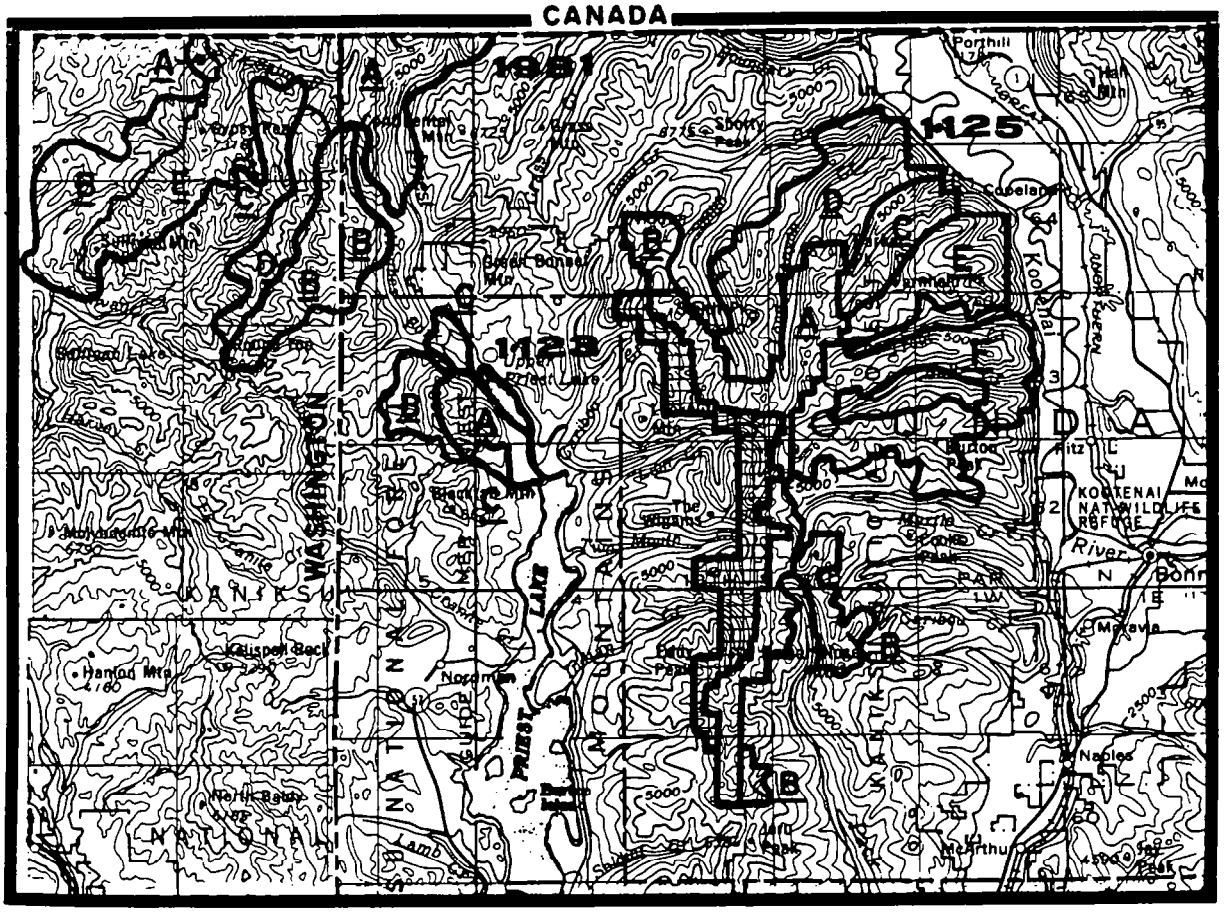

A1981 Salmo Priest
B1981 C1981 D1981
E 1981

A1123 Upper Priest
B1123
C1123

A1125 Selkirks
B1125 D1125
C1125 E1125
F1125

Scale 1:500,000

REMOVED FROM INVENTORY

ADDITIONS & MODIFICATIONS OF RARE II AREAS

IDAHO
MAP NO. 18

DECEMBER 1978
REVISIONS ARE UNDERLINED

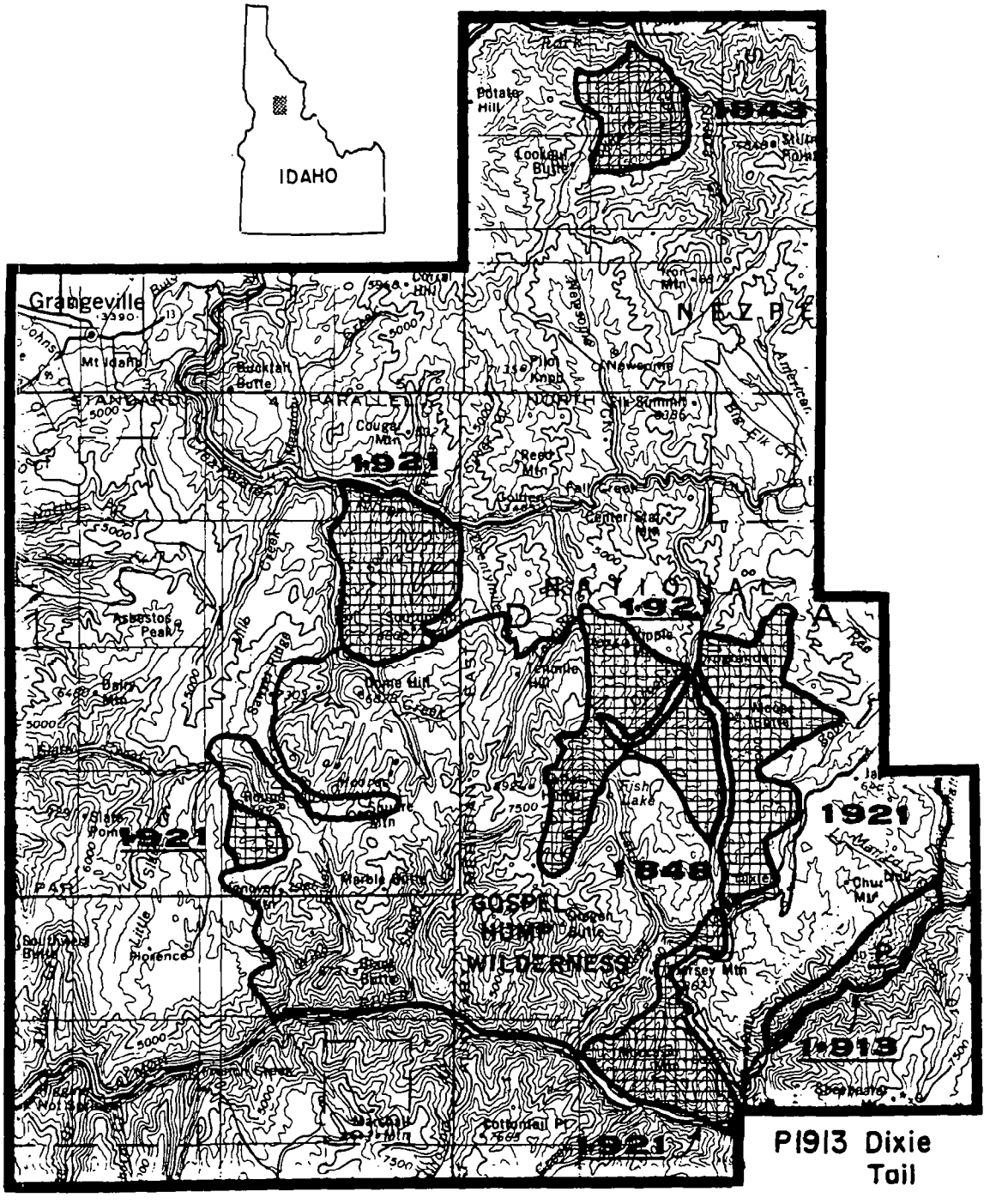

P1913 Dixie Tail

1921 Gospel Hump
1843 Goddard Creek
1848 Dixie Summit - Nob Hill

Removed from inventory
Area added to inventory

Scale 1: 500,000

ADDITIONS & MODIFICATIONS OF RARE II AREAS

MONTANA
MAP NO. 6

DECEMBER 1978
REVISIONS ARE UNDERLINED

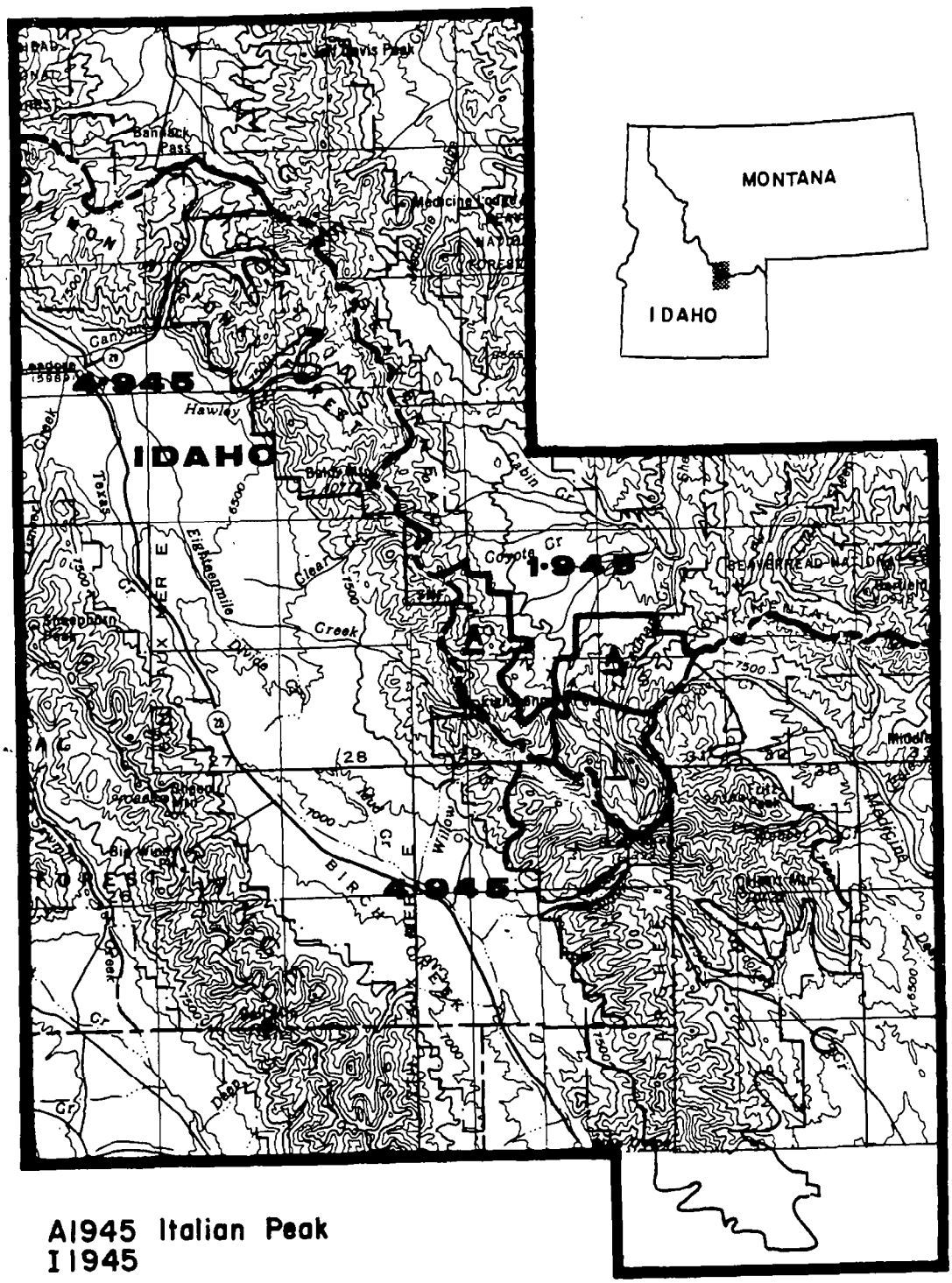
MONTANA
IDAHO
A1945
IDAHO
I1945
A1945
Hawley
Eighteenmile
Divide
Clear
Creek
Coyote Gr
Cabin Gr
Willow
Medicine
Texas
Bannack Pass
Big Hole
Deep
Gr
Canyon
Creek
Medicine Lodge
Big Hole
Big Hole
Big Hole

ADDITIONS & MODIFICATIONS OF RARE II AREAS

MONTANA
MAP NO. 5

DECEMBER 1978
REVISIONS ARE UNDERLINED

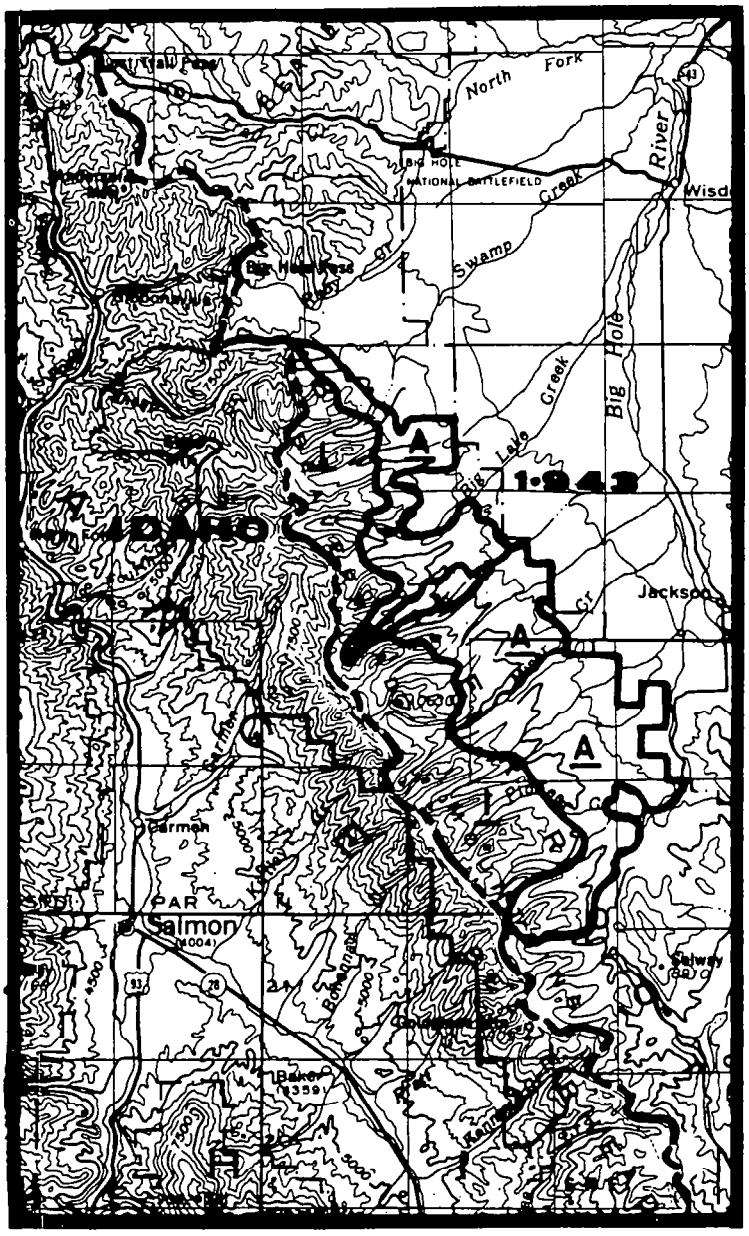

Scale 1: 500,000

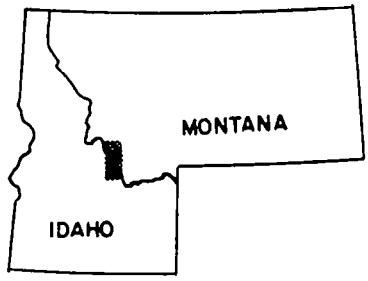

A1943 West Big Hole
I 1943

Social. In northern Idaho social effects resulting from implementation of the proposed action will be felt mainly in Boundary, Bonner, Idaho, Clearwater, and the southern edge of Shoshone Counties. These effects are not expected to be large but they will be significant to the people in communities that are socially dependent on surrounding National Forests. In Bonner and Boundary Counties, more specifically in the communities of Bonners Ferry and Sandpoint, there may be slight displacement of people resulting from wilderness or further planning designation.

In Idaho, Clearwater and Shoshone Counties, particularly such areas as Grangeville, Kooskia, Kamiah, Orofino, Pierce, Headquarters, and Avery, areas set aside for further planning will not be a significant factor. More significant will be any reduction in resource development on which many of these communities depend. These communities will likely see some change in social structure. A few old-time residents may move out as their means of making a livelihood diminishes. Shifts in lifestyle and community structure will likely be gradual. In communities where those few resource development jobs are effected, women, minorities, and the young will be the first to be affected, since they are often the last hired, have least seniority and experience.

For the most part, however, with areas being classified as nonwilderness, the present orderly rate of change of National Forest resource related communities in these counties will continue. Future trends are expected to remain about the same as they are at present time. Generally, areas classified as nonwilderness will allow existing local lifestyles to stabilize more rapidly than if more areas had been allocated to wilderness.

The Nez Perce Indians have treaty rights on the entire Nez Perce National Forest and the Clearwater National Forest. These treaty rights include hunting, fishing, grazing, and stock watering. In the future, these rights, if exercised, may come in conflict with wilderness classification. Cultural and resource inventories and evaluations that comply with E.O. 11593 and the National Historic Preservation Act of 1966 have not been accomplished in areas designated for wilderness classification.

In southern Idaho adverse social effects will be mitigated somewhat by division of 15 of the areas into two or more classifications. Symbolic meaning of many individual areas or portions of them, will be promoted and protected through wilderness or further planning designation in the proposed action. Specific areas of high symbolic values to residents of Idaho include Pioneer Mountains, Camas Creek, Diamond Peak, and Mount Naomi. In addition, Diamond Peak, Italian Peak, and Lionhead were frequently supported for wilderness designation by out-of-state public comment which indicated significant regional symbolic importance of these areas.

Dispersed, nonmotorized recreation opportunities, including primitive hunting and fishing experiences, will be enhanced and protected by wilderness designation of all areas recommended for wilderness in the proposed action, but these were especially important considerations for Pioneer Mountain and portions of Worm Creek.

Socially significant cultural, historical, and archaeological values (Indian burial grounds) will be protected by wilderness and further planning designation of major portions of Ten Mile and wilderness designation of South Boise-Yuba.

Wilderness classification of individual areas in southern Idaho may result in short-term economic impacts which will have temporary adverse effects on community lifestyles and social services. These effects will be very localized and largely overcome by nonwilderness designation of many southern Idaho roadless areas. As the economic analysis for Idaho indicates, the potential long-term impacts are positive for every industrial sector. Debate over the proposed action is not likely to be intense on an area-byarea basis. When and if it does occur, it will most likely concentrate on whether or not there should be more wilderness than allocated under this proposal.

Economic. A summary of economic impacts for the proposed action is presented in the following table. These are national impacts and may or may not occur in Idaho. All state impacts are allocated from the national totals and are based upon state resource changes. They are Idaho's contribution to the national impact. For a complete description on how the impacts were calculated see Appendix W.

The potential immediate impact is negative for all sectors except pulp and paper sector. In the national aggregated model pulp and paper includes all wood products except sawtimber. In this case the proposed action would allocate some areas to nonwilderness uses which would increase the allowable cut of wood products. All other sectors have a negative impact because the areas allocated to wilderness would decrease the nonwilderness outputs and use. The potential long-term impacts are positive for every sector.

IDAHO
SUMMARY OF ECONOMIC IMPACTS-ALTERNATIVE PA

A. EMPLOYMENT EFFECTS-CHANGE FROM PRESENT

INDUSTRIAL SECTOR	POTENTIAL IMMEDIATE	POTENTIAL LONG-TERM (FP AS NW)	POTENTIAL LONG-TERM (FP AS W)
AGRICULTURE	-7.	186.	143.
MINING	0.	48.	42.
CONSTRUCTION	-5.	115.	98.
FOOD AND PRODUCTS	0.	103.	93.
TEXTILE AND APPAREL	-4.	83.	70.
LOGGING AND SAWMILLS	-96.	782.	633.
FURNITURE	-1.	16.	13.
PULP AND PAPER	-5.	205.	170.
PRINTING AND PUBLISHING	-1.	40.	34.
CHEMICALS AND RUBBER	-3.	73.	62.
PETROLEUM REFINING	1.	30.	27.
STONE CLAY AND GLASS	-2.	35.	29.
PRIMARY METAL	-1.	31.	27.
FAB METAL AND MACH	-5.	97.	83.
ELECTRICAL	-1.	37.	32.
ALL OTHER MFG	0.	67.	59.
TRANS COMM UTIL	-10.	223.	192.
WHOLESALE	-9.	176.	149.
RETAIL	-3.	723.	650.
FIRE	-6.	162.	139.
SERVICES	-9.	657.	580.
TOTAL PRIVATE SECTOR	-167.	3890.	3329.

B. OTHER EFFECTS-CHANGE FROM PRESENT

CATEGORY	POTENTIAL IMMEDIATE	POTENTIAL LONG-TERM (FP AS NW)	POTENTIAL LONG-TERM (FP AS W)
INCOME ($MILLION)	-2.	47.	40.
OUTPUT ($MILLION)	-8.	177.	150.
VALUE ADDED ($MILLION)	-3.	79.	67.
POPULATION	-436.	10141.	8678.

1

RESOURCE OUTPUTS WITH THE PROPOSED ACTION IDAHO

UNIT	TOTAL INVENTORY		OUTPUT-FP as NW		OUTPUT-FP as W	
	Present	Potential	Present Immediate Output	Potential Long-term Output	Present Immediate Output	Potential Long-term Output
Commercial Forest Land - (M acres)	4,198,423	4,198,425	3,122,964	3,122,964	2,676,805	2,676,805
Hardwood Saw-timber - (MMBF)	0.0	4.9	0.0	4.9	0.0	4.7
Hardwood Products - (MMCF)	0.0	0.1	010	0.0	0.0	0
Softwood Saw-timber - (MMBF)	231.0	482.5	215.4	352.5	205.7	328.6
Softwood Products - (MMCF)	3.4	13.3	3.3	9.8	3.3	8.7
Developed Rec. Picnicking -(MRVD)	1.0	4.7	1.0	4.6	1.0	4.6
Camping -(MRVD)	12.8	699.9	11.3	442.8	11.3	442.8
Skiing -(MRVD)	0.0	26.6	0.0	26.6	0.0	26.6
Water -(MRVD)	0.0	0.1	0.0	0.1	0.0	.1
Unbuilt -(MRVD)	-	1,075.1	-	506.8	-	506.0
Dispersed Rec. Motor -(MRVD)	137.1	497.3	105.1	321.0	92.4	275.5
Nonmotor -(MRVD)	479.9	834.0	557.6	760.6	569.0	738.5
Big Game Hunting -(MRVD)	6,715.3	6,890.1	6,766.1	6,865.2	6,766.1	6,853.3
Small Game Hunting -(MRVD)	50.4	81.5	51.4	78.0	50.9	71.2
Nonhunting -(MRVD)	46.0	104.5	47.7	88.3	47.6	81.8
Fishing -(MRVD)	126.6	268.7	130.3	243.8	131.4	240.0
Grazing Cattle - (AUM)	155,206	174,053	154,948	171,394	150,684	164,413
Sheep - (AUM)	86,579	95,950	85,596	93,086	82,940	87,770
Common - (AUM)	0.0	0.0	0.0	0.0	0.0	0

STATE: IDAHO

AREA CODE	AREA NAME	WARS RATNG 0-28	OURS RATNG 0-15	GRAZING ALL AUM	POTEN YTELL SAWTMBR MMBF	PROGRAM HARVEST SAWTMBR MMBF	DISPER REC MOTOR MRVD	DISPER REC NONMOT MRVD	HARD ROCK MINRL RATNG 0-100	OIL AND GAS RATNG 0-100	URAN RATNG 0-100	COAL RATNG 0-100	GEO-THERM RATNG 0-100	LOW VALUE BULK RATNG 0-100
NATIONAL FOREST: BITTERROOT N.F.														
M1845	MEADOW CREEK	26	0	60	2.6	5.6	.0	13.0	64	0	0	0	35	30
M1941	MAGRUDER CORRIDOR	26	0	0	1.2	2.9	.0	1.9	71	0	0	0	30	30
NATIONAL FOREST: IDAHO PANHANDLE N.F.														
A1123	UPPER PRIEST	17	5	0	.0	.0	.0	.6	88	0	88	0	0	30
A1125	SELKIRKS	21	5	0	.0	.0	.3	1.5	25	0	25	0	0	30
A1300	MALLARD LARKINS	24	2	0	.0	.0	.0	2.0	40	0	0	0	0	30
A1662	SCOTCHMAN PEAKS	26	11	0	.6	.0	.1	.6	70	0	0	0	0	30
A1799	SHEEP MTN STATE LINE	20	3	0	1.7	1.4	.2	2.0	55	0	0	0	0	30
A1981	SALMO PRIEST	21	0	0	2.5	1.3	.2	.9	70	0	70	0	0	30
B1123	UPPER PRIEST	17	11	0	.6	.2	.1	.6	88	0	88	0	0	30
B1125	SELKIRKS	21	6	0	2.1	.8	.4	.8	25	0	25	0	0	30
B1300	MALLARD LARKINS	24	3	60	5.5	4.0	.4	3.5	40	0	0	0	0	30
B1662	SCOTCHMAN PEAKS	26	11	0	2.1	.8	.0	1.2	70	0	0	0	0	30
B1664	TROUT CR	22	9	0	.8	.4	.4	.6	89	0	0	0	0	30
B1799	SHEEP MTN STATE LINE	20	3	0	1.0	.7	.2	1.5	30	0	0	0	0	30
B1981	SALMO PRIEST	21	0	0	.1	.0	.0	1.0	70	0	70	0	0	30
C1123	UPPER PRIEST	17	11	0	1.1	.5	.0	.7	88	0	88	0	0	30
C1125	SELKIRKS	21	4	0	1.9	.7	.0	.9	42	0	25	0	0	30
C1300	MALLARD LARKINS	24	1	0	1.2	.9	.1	.4	40	0	0	0	0	30
C1662	SCOTCHMAN PEAKS	26	11	0	.7	.5	.1	.4	98	0	0	0	0	30
D1123	UPPER PRIEST	17	0	0	.0	.0	.0	.0	88	0	88	0	0	30
D1125	SELKIRKS	21	4	0	3.9	1.5	.0	3.0	42	0	25	0	0	30
D1300	MALLARD LARKINS	24	1	0	1.6	.4	.0	.8	40	0	0	0	0	30
E1125	SELKIRKS	21	2	0	3.1	1.1	.1	1.4	42	0	25	0	0	30
E1300	MALLARD LARKINS	24	2	0	1.3	1.0	.1	.2	40	0	0	0	0	30
F1125	SELKIRKS	21	10	0	3.0	1.2	.1	.0	25	0	25	0	0	30
F1300	MALLARD LARKINS	24	0	0	.2	.2	.0	.1	40	0	0	0	0	30
G1300	MALLARD LARKINS	24	2	0	1.5	1.2	.2	2.0	71	0	0	0	0	30
01121	LITTLE GRASS MTN	15	9	0	1.9	.0	.1	.5	97	0	97	0	0	10
01122	BLACKTAIL MTN	17	0	0	.6	.4	.1	.3	71	0	71	0	0	0
01126	KOOTENAI PEAK	14	9	0	.6	.3	.2	.4	37	0	37	0	0	0
01127	WHITE MTN	18	0	0	2.2	.9	.1	.6	35	0	35	0	0	40
01128	HELLROARING	18	3	0	1.6	1.1	.2	1.3	95	0	0	0	0	30
01129	TRESTLE PEAK	17	11	0	1.2	.5	.2	.6	83	0	0	0	0	30
01130	BEE TOP	20	9	0	1.6	.7	.1	.8	90	0	0	0	0	0
01131	EAST CATHEDRAL PEAK	19	3	0	3.4	2.1	.2	3.0	52	0	0	0	0	30
01132	MAGEE	21	6	0	6.3	3.7	.4	2.5	80	0	0	0	0	30
01133	TEPEE CR	21	9	0	.7	.5	.1	.4	50	0	0	0	0	30
01134	SPY GLASS	21	10	0	1.2	.7	.1	.5	50	0	0	0	0	0
01135	SKITWISH RIDGE	20	9	0	.9	.6	.1	.4	75	0	0	0	0	30
01136	SPION KOP	17	7	0	3.5	2.2	.3	4.1	50	0	0	0	0	0
01137	LOST CREEK	20	8	0	1.2	1.1	.1	.8	50	0	0	0	0	30
01138	TROUBLE CR	22	9	0	.8	.6	.1	.4	87	0	0	0	0	0
01139	GRAHAM COAL	17	10	0	1.3	1.1	.1	.8	77	0	0	0	0	30
01140	PONY PEAK	17	10	0	1.0	.7	.2	.5	99	0	0	0	0	30

STATE: IDAHO

AREA CODE	AREA NAME	WARS RATNG 4-28	CURS RATNG 0-15	GRAZING ALL AUM	POTEN YIELD SAWTMBR MMBF	PROGRAM HARVEST SAWTMBR MMBF	DISPER REC MOTOR MRVD	DISPER REC NONMOT MRVD	HARD ROCK MINRL RATNG 0-100	OIL AND GAS RATNG 0-100	URAN RATNG 0-100	COAL RATNG 0-100	GEO-THERM RATNG 0-100	LOW VALUE BULK RATNG 0-100
01141	MAPLE PEAK	17	10	0	.4	.4	.2	1.1	99	0	0	0	0	30
01142	STEVENS PEAK	15	15	0	.2	.2	.2	.4	99	0	0	0	0	30
01143	BIG CREEK	17	4	0	8.4	6.4	.4	5.0	75	0	0	0	0	30
01144	STORM CREEK	10	3	0	.7	.6	.2	.5	51	0	0	0	0	0
01145	HAMMOND CREEK	20	4	0	2.5	1.9	.2	1.5	63	0	0	0	0	0
01146	ROLAND POINT	17	11	0	.8	.6	.2	.4	89	0	80	0	0	30
01147	NORTH FORK	22	6	0	3.6	2.9	.2	2.1	50	0	0	0	0	30
01148	GRANDMOTHER MTN	10	3	0	1.8	1.4	.4	3.2	43	0	0	0	0	30
01149	PINCHOT BUTTE	22	4	0	1.1	.8	.2	1.1	30	0	0	0	0	0
01150	MOSQUITO FLY	20	5	0	1.0	1.4	.2	1.0	58	0	0	0	0	30
01151	MTDGET PEAK	21	7	0	.6	.6	.2	.5	48	0	0	0	0	0
01152	WONDERFUL PK	16	12	0	.4	.4	.2	.3	93	0	80	0	0	30
01302	MEADOW CREEK-UPPER NORTH	10	5	0	.2	.2	.3	.6	72	0	0	0	0	30
01661	BUCKHORN RIDGE	15	11	0	.3	.1	.2	.4	89	0	0	0	0	30
01792	GILT EDGE SILVER CR	18	7	0	.0	.0	.1	.8	88	0	83	0	0	30
NATIONAL FOREST: CLEARWATER N.F.														
A1301	HOODOO	21	11	0	3.0	1.9	.0	.0	51	0	0	0	0	30
A1305	DEADWOOD	21	10	0	.2	.3	.0	.1	60	0	0	0	0	30
A1309	BEAVER CR	25	4	50	.8	.6	.0	.2	38	0	0	0	0	30
B1301	KELLY	24	6	35	6.5	4.6	.0	1.1	51	0	0	0	0	30
B1305	MOUSE MTN	21	3	10	1.5	1.4	.0	.5	50	0	0	0	0	30
B1309	NF SPRUCE	25	5	0	.0	.0	.0	.0	38	0	0	0	0	30
C1301	FOX	24	11	15	1.4	.8	.0	.2	51	0	0	0	0	30
C1309	LAKES	25	10	50	.6	.4	.1	.1	38	0	0	0	0	30
M1300	SMITH RDG	24	11	0	3.5	2.1	.0	.0	71	0	0	0	0	60
N1300	WINTER RNG	24	11	0	2.2	1.4	.0	.0	71	0	0	0	0	60
P1300	MALLARD L	24	3	160	8.7	6.0	.1	6.0	71	0	0	0	0	60
U1301	HOODOO	25	0	100	1.1	.7	.2	4.5	84	0	0	0	0	30
U1805	LOLO CREEK	24	6	0	.0	.0	.0	.0	37	0	0	0	30	30
S1300	POT	24	5	50	6.9	3.0	.0	3.4	80	0	0	0	0	60
01302	MEADOW CREEK-UPPER NORTH	10	5	0	8.7	5.7	1.0	5.2	72	0	0	0	0	30
01303	SIWASH	20	10	10	1.9	1.3	.0	1.3	39	0	0	0	0	30
01304	POT MOUNTAIN	21	4	50	9.1	6.0	.2	7.0	39	0	0	0	0	30
01306	BIG HORN WETTAS	25	6	1870	55.0	36.4	2.0	35.0	38	0	0	0	0	30
01307	N. LOCHSA SLOPE	22	10	1050	5.8	4.0	.2	.6	38	0	0	0	0	30
01308	WEIR + POST OFFICE CREEK	21	10	10	5.1	3.6	.0	.1	38	0	0	0	0	30
01310	SECTION 16 WILDERNESS BD	22	5	10	.0	.0	.0	.0	67	0	67	0	0	30
01311	LOCHSA FACE	22	11	100	10.2	4.5	.0	.5	38	0	0	0	0	0
01312	ELDORADO CREEK	20	11	60	2.2	1.5	3.0	6.0	38	0	0	0	0	0
01313	RAWHIDE	20	2	10	.9	.6	.1	.6	49	0	0	0	0	0
01841	RACKCLIFF GEDNEY	10	6	400	5.6	4.1	1.0	.5	-1	0	0	0	0	0
NATIONAL FOREST: KOOTENAI N.F.														
B1662	SCOTCHMAN PEAKS	26	11	0	1.1	1.1	.0	2.8	70	0	0	0	0	30
01661	BUCKHORN RIDGE	15	11	0	.2	.1	.0	.1	89	0	0	0	0	30

S T A T E: IDAHO

AREA CODE	AREA NAME	WAPS RATNG	DUPS RATNG	GRAZING ALL	POTEN YIELD SAWTMBR	PROGRAM HARVEST SAWTMBR	DISPER REC MOTOR	DISPER REC NONMOT	HARD ROCK MINRL RATNG	OIL AND GAS RATNG	URAN RATNG	COAL RATNG	GEO-THERM RATNG	LOW VALUE BULK RATNG
		0-28	0-15	AUM	MMBF	MMBF	MRVD	MRVD	0-100	0-100	0-100	0-100	0-100	0-100
NATIONAL FOREST: NEZPERCE N.F.														
C1845	MEADOW CREEK WEST	22	2	595	3.1	.5	.2	1.4	70	0	-1	0	0	70
D1845	MEADOW CREEK EAST	27	3	0	13.6	.0	.0	1.9	94	0	94	0	30	0
01841	RACKCLIFF GEDNEY	19	6	220	.5	.2	2.0	.0	-1	0	0	0	0	0
01842	MIDDLE FORK FACE	12	1	0	.8	.4	.0	.0	90	0	0	0	0	85
01844	CLEAR CREEK	17	1	775	3.3	1.9	.0	1.0	38	0	0	0	0	0
01846	MIDDLE BARGAMIN	20	2	0	1.8	.0	.0	1.0	-1	0	0	0	0	0
01847	MALLARD	23	2	303	3.5	.0	.0	3.0	-1	0	0	0	0	0
01849	SILVER CREEK-PILOT KNOB	19	1	350	4.6	2.9	1.1	.2	81	0	0	0	0	17
01850	N FORK SLATE CREEK	16	1	828	1.1	.6	.0	1.0	-1	0	0	0	0	36
01851	LITTLE SLATE CREEK	19	1	220	.9	.1	.0	1.0	-1	0	0	0	0	36
01852	JOHN DAY	21	0	888	.2	.0	.0	1.0	-1	0	0	0	0	36
01853	BIG CANYON A	13	0	870	.2	.0	.0	.0	90	0	0	0	0	0
01854	KLOPTON CR-CORRAL CR	19	0	3865	.1	.0	1.0	2.0	90	0	0	0	0	0
01855	SALMON FACE	20	0	1192	.1	.0	.0	1.0	-1	0	0	0	0	0
01857	KELLY MOUNTAIN	15	0	120	.0	.0	.0	.0	-1	0	0	0	0	37
01921	GOSPEL HUMP	21	3	258	6.4	.0	.1	3.1	96	0	0	0	0	0
01922	RAPID RIVER	25	0	1472	.3	.0	.0	3.0	77	0	0	0	0	0
NATIONAL FOREST: BOISE N.F.														
E4061	TEN MILE-EAST	27		200	.0	.0	.0	.2	47	0	47			
E4051	NEEDLES (EAST)	24		0	.3	.1	.1	.1	12	0			50	
I4056	SULPHUR(I)	25		56	.1	.0	.0	.0	100	0	72			
L4BAA	STEEL MTN	15		481	.7	.4	.0	1.0	50	0	50			
N4061	TEN MILE-WEST	18		21	.0	.0	.0	.1	47	0	47			
W4061	TEN MILE-WEST	21		1600	4.2	2.7	.2	1.1	47	0	47			
NATIONAL FOREST: CARIBOU N.F.														
I4179	WORM CR (INT)	22	8	1350	.5	.0	.1	2.0	-1	99	0	0	50	
X4179	WORM CR (EXT)	18	8	1857	2.3	.0	1.2	3.1	-1	99				
04111	GANNETT SPRING CREEK	18	4	5206	.3	.0	.6	2.3	45	99	0	0	0	30
04151	WEST MINK	16	10	1128	.3	.0	1.8	2.4	9	30				
04152	SCOUT MOUNTAIN	17	10	4879	.5	.0	2.8	3.8	42	30				
04153	TOPONCE	18	9	3567	.3	.1	1.4	2.0	10	99				
04154	BONNEVILLE PEAK	18	8	3129	1.1	.0	2.8	3.8	15	93				70
04155	NORTH PEBBLE	17	10	520	.1	.1	.5	.7	16	99				
04156	ELKHORN MOUNTAIN	18	9	6172	.7	.0	1.4	1.2	55	90				100
04157	OXFORD MOUNTAIN	16	9	5033	.4	.0	1.4	1.1	5	91				
04158	DEEP CREEK	14	11	783	.0	.0	.2	.1	-1	90				
04159	CLARKSTON MOUNTAIN	15	10	2704	.1	.0	.6	.5	-1	91			65	
04160	POLE CREEK	15	6	1200	.2	.0	.1	.2	-1	99	99			
04161	CARIBOU CITY	22	12	15627	3.5	2.0	.8	3.7	100	99	99			
04162	STUMP CREEK	22	7	17685	5.6	2.0	1.0	4.5	90	99	99			
04615	BEAR CREEK	19	5	1500	.4	.0	.9	.2	100	99	99	99		
04758	MOUNT NADMI	19	2	3563	.5	.0	.9	3.2	47	83	50	0		30

STATE: IDAHO

AREA CODE	AREA NAME	WARS RATNG	DORS RATNG	GRAZING ALI	POTEN YIELD SAWTMBR	PROGRAM HARVEST SAWTMBR	DISPER REC MOTOR	DISPER REC NONMOT	HARD ROCK MINRL RATNG	OIL AND GAS RATNG	URAN RATNG	COAL RATNG	GEO-THERM RATNG	LOW VALUE BULK RATNG
		4-28	0-15	AUM	MMBF	MMBF	MRVD	MRVD	0-100	0-100	0-100	0-100	0-100	0-100
NATIONAL FOREST: CHALLIS N.F.														
E4066	SULPHUR (F)	24		80	1.5	1.5	.2	.4	99	0	72			
E4202	CAMAS CREEK	14	8	2284	.8	.2	.3	.1	95	25	67			
I4066	SULPHUR(I)	25		99	1.2	.2	.3	2.0	100	0	72		-1	
I4210	BORAH PEAK	16	7	1573	.2	.0	.4	2.5	40	0	40			
M4066	SULPHUR(M)	21		0	2.0	1.5	.6	2.1	100	0	72			
N4061	TEN MILE-WEST	18		24	.3	.0	.4	.2	47	0	47			
N4201	PIONEER MOUNTAINS	28		482	.3	.0	1.0	15.0	75	25	68			
N4209	PAHSIMEROI	14	0	4190	.0	.0	.4	.1	40	0	40			
S4201	PIONEER MOUNTAINS	23		959	.2	.0	.0	5.0	100	25	78			
S4209	PAHSIMEROI	20	0	572	.2	.2	.0	.1	40	0	40			
W4202	CAMAS CREEK	21	8	262	1.0	.5	.0	.2	95	25	67			
W4503	WEST LEMHI RANGE	24		1760	.1	.5	.1	3.1	99	15			-1	
X4066	SULPHUR(M)	20		400	.4	10.4	.2	.7	100	0	72			
04063	RED MOUNTIAN	21	7	423	.1	.0	.0	.2	10	0	-1			
04204	GROUSE PEAK	12	0	1182	.0	.0	.0	.2	7	0	7			
04207	LOON CREEK	25	0	370	1.6	.2	.4	3.3	100	0	100			
04211	KING MOUNTIAN	21	8	4260	.7	3.0	.2	.6	40	85	40			
04212	JUMPOFF MOUNTIAN	10	0	956	.1	.0	.0	.2	40	75	40			
04217	SQUAW CREEK	20	8	2051	1.1	.6	.2	.4	100	0	93			
04218	GREYLOCK	21	0	20	.1	.0	.0	.2	99	0				
04219	SPRING BASIN	17	8	575	.1	1.0	.0	.1	80	0	93			
04502	TAYLOR MOUNTAIN	10	10	1967	.9	.1	.0	.3	85	0				
04551	WHITE CLOUD BOULDER	22	1	1498	.3	.0	.0	.1	100	0	98			
04601	DIAMOND PEAK	22	14	1498	.4	.0	.2	1.0	83	75				
NATIONAL FOREST: PAYETTE N.F.														
E4451	NEEDLES (EAST)	24		1649	3.9	.0	.6	3.9	12	0			50	
E4455	LICK CREEK EAST	23		0	6.4	.0	.2	1.0	95	0	99			
E4921	GOSPEL HUMP	24		0	2.1	.0	.1	.2	96	0	50			
M4455	LICK CREEK	21		1101	2.3	.0	.1	5.5	95	0	99			
N4921	GOSPEL HUMP	23		0	4.4	.0	.0	2.5	96	0	0			
P4913	IPA(PARTS)	23		0	60.0	.0	11.0	50.0						
S4921	GOSPEL HUMP	23		57	8.6	.0	11.5	1.5	96	0	0			
W4451	NEEDLES (WEST)	18		0	.0	.0	.0	.3	12	0	0	0	50	
W4455	LICK CREEK WEST	22		0	2.0	.0	.8	.5	0	0	99			
04062	SNOWBANK	15	6	119	.1	.0	.2	.1	-1	0	-1			
04453	MEADOW CREEK	19	3	0	1.7	.0	.0	.0	99	0	99			
04454	PINNACLE PEAK	27	0	0	2.5	.0	1.1	2.7	100	0	99	0	0	
04456	PLACER CREEK	21	0	0	.5	.0	.0	.2	99	0	99			
04457	SMITH CREEK	24	0	0	.1	.0	.0	.1	90	0	99			
04458	CHIMNEY ROCK	19	0	0	1.0	.0	.0	.2	5	0	50			
04459	CRYSTAL MOUNTAIN	19	0	234	1.4	.0	.0	.2	65	0	50		50	
04460	CAREY CREEK	19	1	0	.9	.0	.0	.1	-1	0	50			
04461	FRENCH CREEK	26	3	3997	8.7	5.0	.4	13.6	62	0				
04462	INDIAN CREEK	18	6	450	.1	5.0	.0	.1	87	0				

STATE: IDAHO

AREA CODE	AREA NAME	WARS RATNG 4-28	DURS RATNG 0-15	GRAZTNG ALL AUM	POTEN YIELD SAWTMBR MMBF	PROGRAM HARVEST SAWTMBR MMBF	DISPER REC MOTOR MRVD	DISPER REC NONMOT MRVD	HARD ROCK MINRL RATNG 0-100	OIL AND GAS RATNG 0-100	URAN RATNG 0-100	COAL RATNG 0-100	GEO-THERM RATNG 0-100	LOW VALUE BULK RATNG 0-100
04463	FLAT CREEK	18	12	500	.2	.0	.0	.0	87	0				
04464	CUDDY MOUNTAIN	20	11	3130	3.1	6.0	.1	.0	90	0				
04465	SHEEP GULCH	17	8	1440	.1	.0	.0	.0	5	0				
04466	COUNCIL MOUNTAIN	10	11	725	1.0	.0	.3	5.0	-1	0			60	
04922	RAPID RIVER	26	7	4750	11.0	8.0	.6	17.5	100	0				
NATIONAL FOREST: SALMON N.F.														
E4202	CAMAS CREEK	10	8	543	.4	.0	.0	.4	95	25	67			
E4504	EAST PANTHER CREEK	18		225	2.4	1.7	.0	.1	100	0	52			
N4903	MIDDLE-WEST BIG HOLE	20		65	.9	.7	.3	.8	99	0	99			
N4903	NORTH WEST-BIG HOLE	25		32	.7	.5	.0	.1	99	0	99			
N4905	ITALIAN PEAK NORTH	21		7088	.2	.1	.6	.8	100	0	70			
S4504	EAST PANTHER CREEK	12		0	1.2	1.1	.1	.1	100	0	52			
S4903	SOUTH WEST-BIG HOLE	10		433	.3	.3	.6	.1	99	0	99			
W4202	CAMAS CREEK	21	8	187	.3	.2	.0	.1	95	25	67			
W4504	WEST PANTHER CREEK	26		0	1.8	1.8	.0	.7	81	0	52			
04501	NAPOLEAN RIDGE	10	5	245	.5	.2	.0	.0	100	0	52			
04502	TAYLOR MOUNTAIN	10	10	1328	2.2	1.7	.7	1.1	85	0				
04505	MCELENY	23	3	0	1.9	1.6	.0	.3	95	0	52			
04506	JUREANO	21	7	100	1.8	1.3	.0	.4	78	0	-1			
04507	HAYSTACK MOUNTAIN	23	7	40	.6	.5	.0	.2	62	0	-1			
04508	PHELAN	20	7	12	.8	.7	.0	.3	-1	0	-1			
04509	DEEP CREEK	20	6	167	1.7	1.6	.4	.3	99	0	52			
04510	JEESE CREEK	10	3	792	.3	.3	.3	.2	80	0	52			
04511	PERREAU CREEK	20	6	852	.0	.3	.1	.2	95	0				
04512	AGENCY CREEK	21	8	478	.5	.3	.3	.3	78	0	-1			
04901	BLUE JOINT MOUNTAIN	25	1	50	.0	.0	.2	.4	-1	0				
04902	ANDERSON MTN	23	4	0	1.3	1.2	.2	.4	-1	0	-1			
04904	GOAT MOUNTAIN	10	8	3629	.2	.1	.5	.6	97	0	-1			
04906	ALLAN MOUNTAIN	20	5	230	1.6	1.4	.0	.7	99	0	90			
NATIONAL FOREST: SAWTOOTH N.F.														
E4061	TEN MILE-EAST	27		1500	.0	.0	.6	2.6	47	0	47			
I4553	SO BOISE-YUBA RIVER(INT)	27		5653	.0	.0	5.3	6.8	99	0	78			
I4582	CACHE PK(INT)	20	0	2534	.1	.0	1.1	.8	68	0	-1		-1	0
N4201	PIONEER MOUNTAINS	24		2077	.0	.0	.1	4.2	75	25	68			
S4201	PIONEER MOUNTAINS	23		80	.0	.0	.0	.0	100	25	78			
X4553	SO BOISE-YUBA RIVER(EXT)	15		3977	.0	.0	6.4	6.8	100	0	78			
X4582	CACHE PK(EXT)	18	0	3025	.3	.0	2.0	.3	68	0	-1		-1	100
04551	WHITE CLOUD BOULDER	22	1	2800	.0	.0	1.5	47.3	100	0	98			
04552	LIME CREEK	18	0	780	.0	.0	.3	.5	-1	0	78			
04571	FIFTH FORK ROCK CREEK	15	0	116	.0	.0	.1	.1	-1	0	-1		50	
04572	THIRD FORK ROCK CREEK	15	0	714	.1	.0	.6	.3	-1	0	-1			
04574	COTTONWOOD	15	0	1096	.0	.0	.2	.2	-1	0	-1			
04576	LONE CEDAR	14	0	971	.0	.0	.2	.1	60	15	-1	-1	-1	
04578	MAHOGANY BUTTE	15	1	3712	.3	.2	.2	.2	60	15	-1	-1	-1	
04579	THOROBRED	13	0	1073	.0	.0	.0	.0	60	15	-1	-1	-1	

STATE: IDAHO

AREA CODE	AREA NAME	WARS RATNG 0-28	DOPS RATNG 0-15	GRAZING ALL AUM	POTEN YIELD SAWTMBR MMBF	PROGRAM HARVEST SAWTMBR MMBF	DISPER REC MOTOR MRVD	DISPER REC NONMOT MRVD	HARD ROCK MINRL RATNG 0-100	OIL AND GAS RATNG 0-100	URAN RATNG 0-100	COAL RATNG 0-100	GEO-THERM RATNG 0-100	LOW VALUE BULK RATNG 0-100
04583	MT HARRISON	16	0	6971	.1	.0	3.2	1.2	80	0	60		75	
04588	SUBLETT	16	0	812	.1	.0	.1	.2	12	0				
NATIONAL FOREST: TARGHEE N.F.														
M4945	ITALIAN PEAK MIDDLE	21		1708	1.3	.0	1.5	.6	97	70	70			
S4945	ITALIAN PEAK SOUTH	21		8595	3.7	.0	3.5	1.4	97	70	70			
W4610	WEST SLOPE TETONS (WEST)	20		1484	4.3	2.1	.1	5.8	80	20		0	0	25
W4613	PALISADES (WEST)	21		9165	6.7	.6	6.4	22.0	84	93	99	0	75	30
W4962	MOUNT JEFFERSON WEST	15		100	.3	.0	1.1	.2	15	30				
04160	POLE CREEK	15	6	91	.1	.1	.2	.7	-1	99	99			
04161	CARIBOU CITY	23	13	985	.5	.2	1.0	1.0	100	99	99			
04601	DIAMOND PEAK	22	14	2423	3.0	.0	4.0	2.0	83	75				
04611	GARNS MOUNTAIN	23	2	4727	4.0	2.5	11.2	15.8	99	99	99	99		
04612	MOODY CREEK	15	1	2090	4.8	4.8	2.4	.8	-1	99				
04614	BALD MOUNTAIN	15	1	3636	.5	.3	.5	1.7	99	99	99	99		
04615	BEAR CREEK	18	5	6040	2.2	1.6	2.4	8.7	100	99	99	99		
04616	POKER PEAK	15	3	350	.6	.4	.5	1.7	99	99	99	99		
04961	GARFIELD MOUNTAIN	15	14	3870	.4	.0	.2	.3	15	70				
04963	LIONHEAD	20	3	600	.6	.1	6.8	.7	60	30	55			